








" THE RING RESIDENCY
AT VILLAGE - SITARAMPURA, RING ROAD

The site plan illustrates the layout of 'THE RING RESIDENCY' located at Village - Sitarampura, Ring Road. The central area is designated as a 'FACILITY' and 'PARK'. The surrounding residential plots are organized around a network of roads, including 'ROAD 9.0 MT. WIDE' and 'ROAD 12.0 MT. WIDE'. The plan also shows 'PARKING 3.0 MT. WIDE' areas and 'SLOPE' indicators. Numerous plots are numbered, and many have associated price tags in red and blue boxes.

Plot Numbers and Prices:

- Plot 100.881: 100.581, 100.123
- Plot 100.859: 100.559, 100.239
- Plot 100.803: 100.503, 100.935
- Plot 100.776: 100.476, 100.075
- Plot 100.570: 100.270, 99.412
- Plot 100.538: 100.238, 99.737
- Plot 100.502: 100.202, 99.842
- Plot 100.507: 100.207, 99.953
- Plot 100.445: 100.145, 99.91
- Plot 100.387: 100.08, 100.300
- Plot 100.300: 100.00, 99.89
- Plot 100.237: 99.937, 99.810
- Plot 100.749: 100.449, 100.337
- Plot 100.726: 100.426, 100.237
- Plot 100.671: 100.371, 100.019
- Plot 100.593: 100.293, 100.268
- Plot 100.626: 100.326, 100.151
- Plot 100.441: 100.141, 99.848
- Plot 100.380: 100.080, 99.88

SAUCER DRAIN TYP. SECTION

Symbols	Relation To	NOS./LEN.
	PRECAST MANHOLE 450 DIA X 600	15 NOS.
	PRECAST MANHOLE 450 DIA X 900	01 NOS.
	PRECAST MANHOLE 600DIA X 1000	02 NOS.
	150 MM U-PVC PIPE (SN-8)	310.0 M.
	200.0 MM U-PVC PIPE (SN-8)	10.0 M.
	Rainwater Harvesting Line Slope	
	Rainwater Harvesting Collection Pit	1.0 NOS.

LAN		Issue Record	Approved for Issue
		For Construction	
		Revised Final Design Report	
REV	Preliminary Design		
	Design Development		
		SCALE	NTS