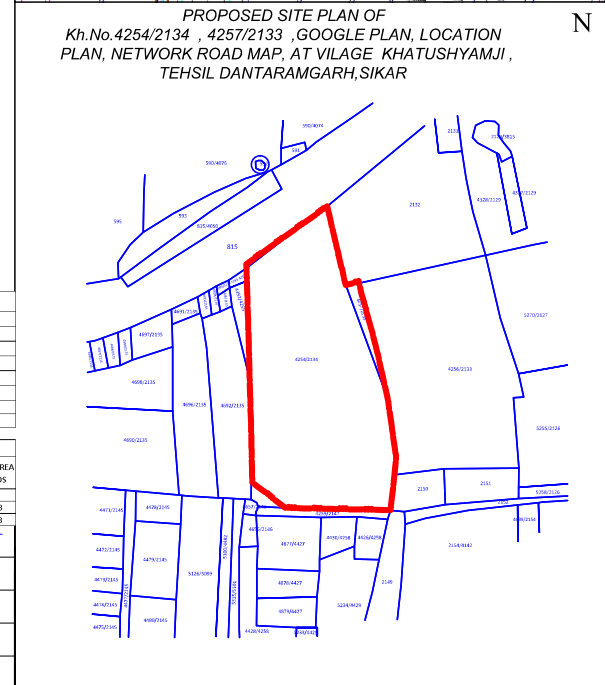
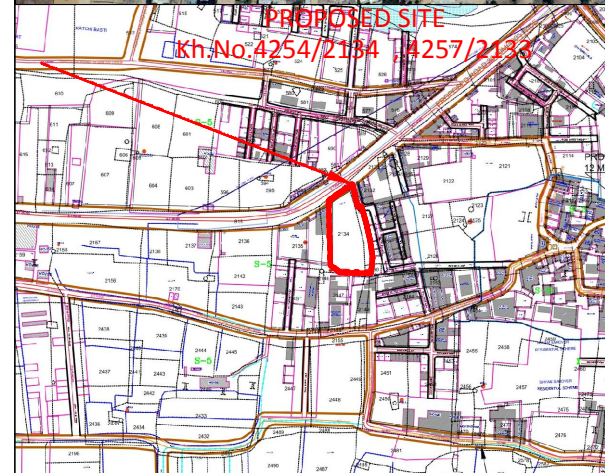
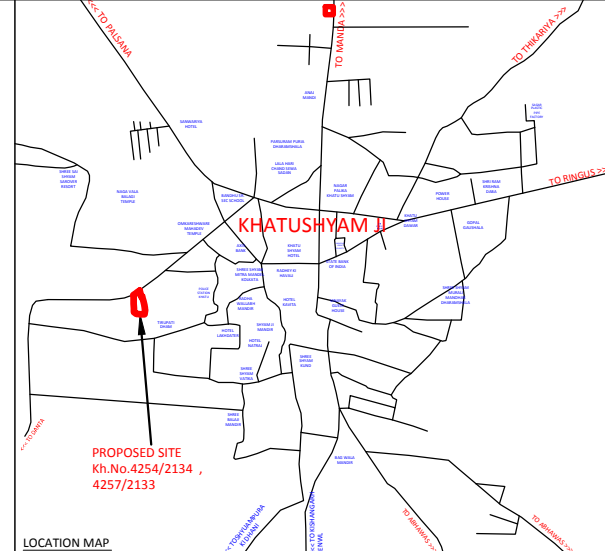
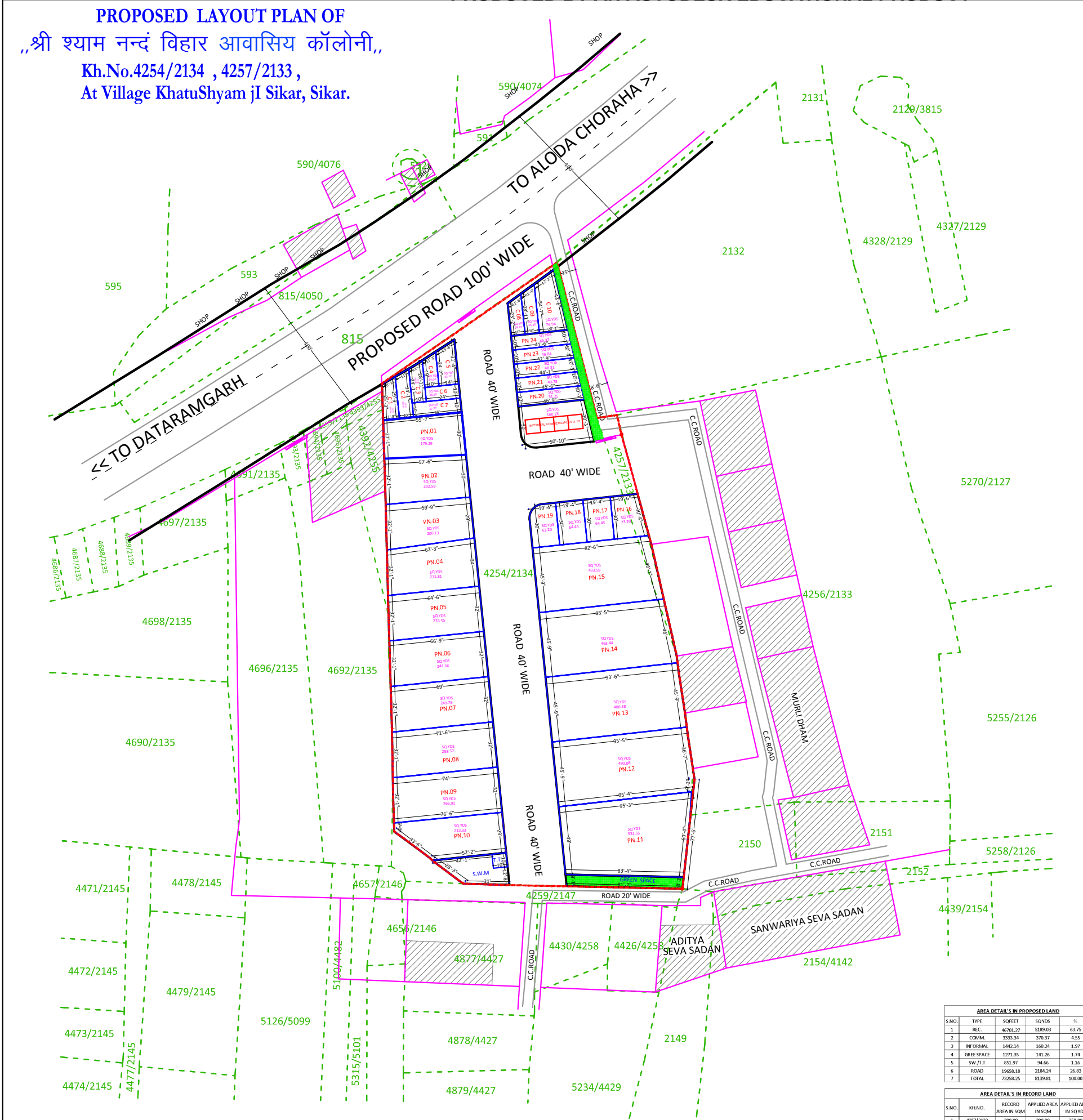


PROPOSED LAYOUT PLAN OF  
,,श्री श्याम नन्दं विहार आवासिय कॉलोनी,,  
Kh.No.4254/2134 , 4257/2133 ,  
At Village KhatuShyam jI Sikar, Sikar.

PRODUCED BY AN AUTODESK EDUCATIONAL PRODUCT



AREA DETAIL'S IN PROPOSED LAND				
S.NO.	TYPE	SQ.FEET	SQ.YDS	%
1	REC.	46705.27	5189.83	63.75
2	COMM.	3333.34	370.37	4.55
3	INFORMAL	1442.14	160.24	1.97
4	GREEN SPACE	1273.35	142.26	1.74
5	SW./T.I.	851.97	94.66	1.16
6	ROAD	19658.18	2184.24	26.83
7	TOTAL	73258.25	8139.81	100.00

AREA DETAIL'S IN RECORD LAND				
S.NO.	KH.NO.	RECORD AREA IN SQ.M	APPLIED AREA IN SQ.M	APPLIED AREA IN SQ.YDS
1	4257/2133	300.00	300.00	356.80
2	4254/2134	6600.00	6505.92	7781.08
TOTAL AREA		6900.00	6805.92	8139.88

NORTH N	SCALE 1IN = 50 FEET	LEGEND		CULVERT		KM STONE		KHASRA LINE		WATER TANK		BUILDINGS
				OPEN DRAIN		KATCHA RASTA		MDP ROAD		MAIN HOLE		TEMPLE
				CHABUTRA		B.T. ROAD		SCHEME BOUNDARY		TRAFFIC SIGNAL		DRAIN
				HT LINE		FENSING		BORING		T.S.		TREE
				SEVER VENTILETER		FIELD BOUNDARY		WELL		C.W.		COMPOUND WALL
												LAMP POST/ROAD LIGHT
												ELECTRIC POLE/E.B.
												TELEPHONE POLE/T.B.
												TRANSFORMER
												RAILWAY LINE

PRODUCED BY AN AUTODESK EDUCATIONAL PRODUCT