

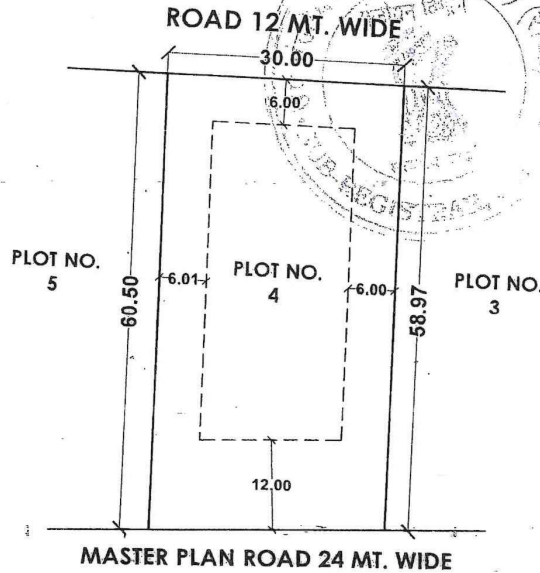
SITE PLAN OF PLOT NO. - 4

NIJI KHATEDARI SCHEME - AKSHAT KANOTA ESTATE

VILLAGE - KANOTA, TEH. - BASSI, JAIPUR

AREA - 1792.00 SQ.MTR. (2143.26 SQ. YARD)

SCALE- 1 CM = 7.5 M



THE CONSTRUCTION PERMISSION OF THE BUILDING REMAINING AS SUCH

(A) SET BACKS

FRONT = 12 Mt...

REAR = 6 Mt....


SIDE-1 = 6 Mt....


SIDE-2 = 6 Mt....


(B) MAXIMUM PERMISSIBLE HEIGHT : 8 MTR

(C) STORIES : GROUND FLOOR AND FIRST FLOOR

(D) FOR CONSTRUCTION OF BUILDING REMAINING PERAMETERS AS PER PREVAILING BUILDING BYE LAWS


SITE ENGINEER
ZONE - 13


ATP/DTP
ZONE - 13


प्राधिकरण अधिकारी एवं उपायुक्त
DY. COMMISSIONER
जयपुर विकास प्राधिकरण, जयपुर
ZONE - 13


JAIPUR DEVELOPMENT AUTHORITY, JAIPUR