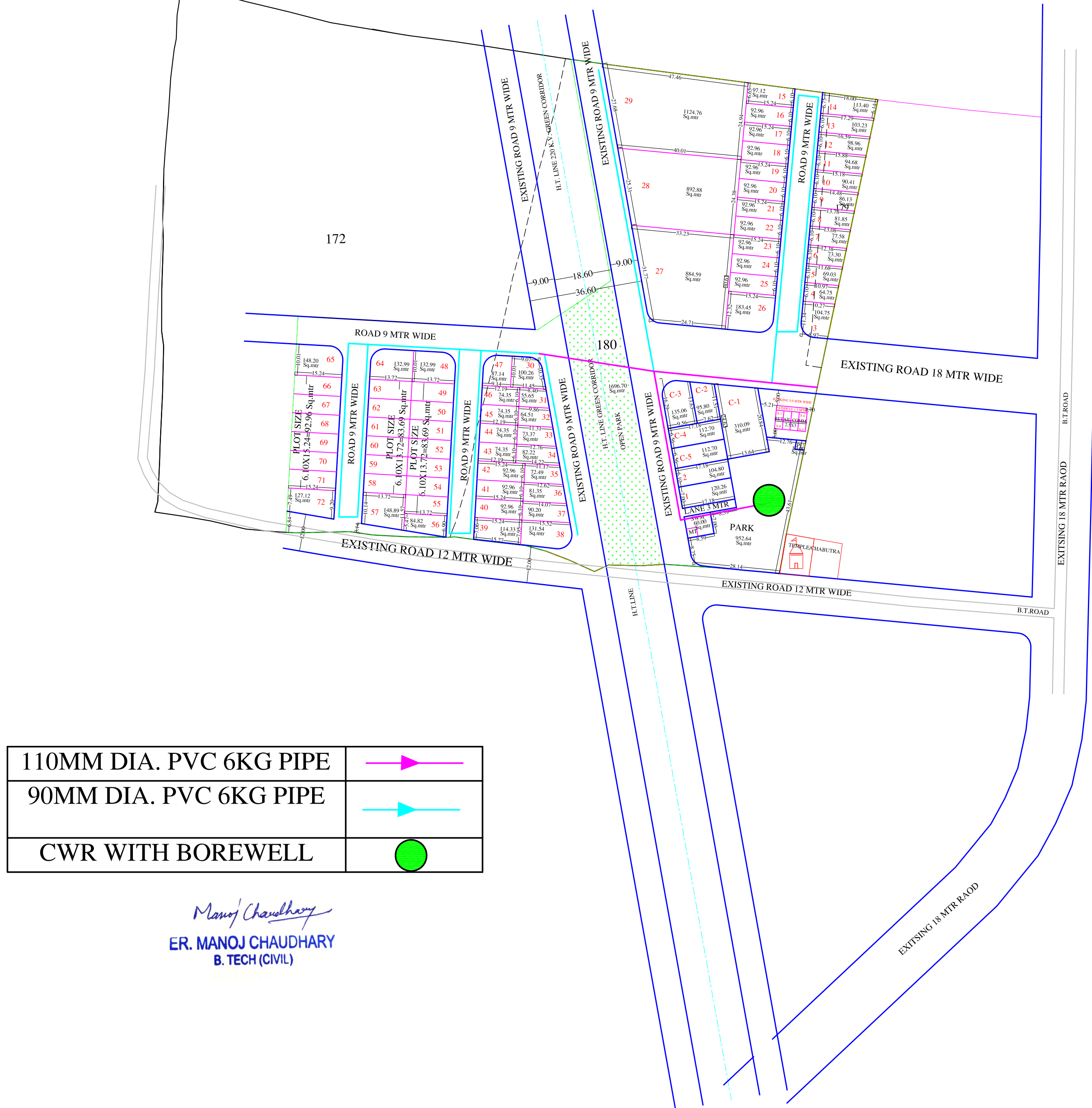
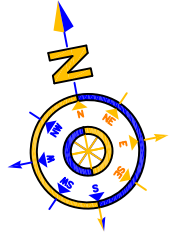


WATER SUPPLY LAYOUT PLAN OF "GULAB HARI ENCLAVE" BLOCK-A

AT VILL- JAGAT SARVANPURA TEH- SANGANER JAIPUR

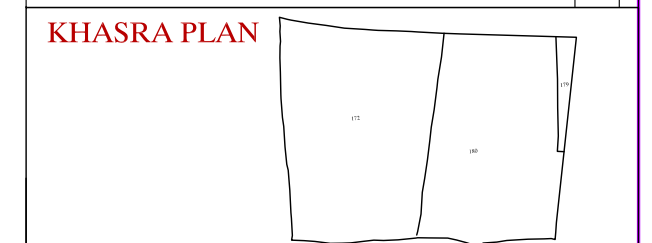
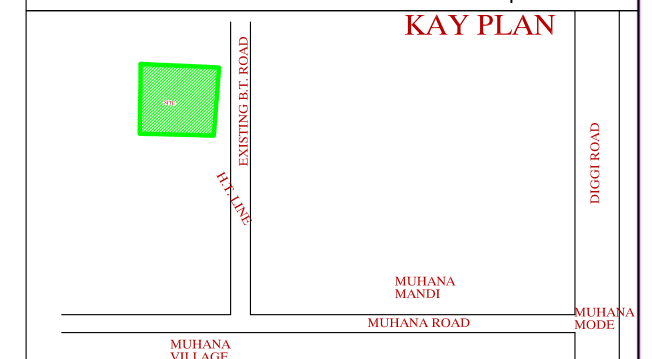
KHASRA NO.- 179,180,172

SCALE:-1:1000



90A AREA DETAILS		
KH. NO.	90A AREA	BALANCE AREA
179	800.00 Sq.mtr	00.00 Sq.mtr
180	14000.00 Sq.mtr	1600.00 Sq.mtr
172	4200.00 Sq.mtr	14100.00 Sq.mtr

TOTAL 90A AREA=19000.00 Sq.mtr



J. D. A.

AREA ANALYSIS'S :-

S.NO.	LAND USE	AREA(IN Sq.mtr)	%
1.	RESIDENTIAL PLOT	9343.70 Sq.mtr	49.18%
2.	COMMERCIAL	766.36 Sq.mtr	04.03%
3.	RETAIL COMM.	60.00 Sq.mtr	00.32%
4.	M.T. & S.W.M.+PU	70.00 Sq.mtr	00.37%
5.	PARK	952.64 Sq.mtr	05.01%
6.	H.T. LINE(OPEN PARK)	1696.70 Sq.mtr	08.93%
7.	ROAD	6110.60 Sq.mtr	32.16%
8.	NET PLANNING AREA	19000.00 Sq.mtr	100.00%

NAME OF SOCIETY : NIJI KHATEDAR

NAME OF SCHEME :

ZONE NO. () SECTOR NO.

SCALE : 1=750 DRG. NO.

A. T. P. ZONE D.T.P. S.T.P.

JAIPUR DEVELOPEMENT AUTHORITY, JAIPUR.

PLANNER :

110MM DIA. PVC 6KG PIPE	
90MM DIA. PVC 6KG PIPE	
CWR WITH BOREWELL	

Manoj Chaudhary
ER. MANOJ CHAUDHARY
B. TECH (CIVIL)