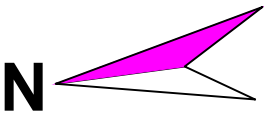
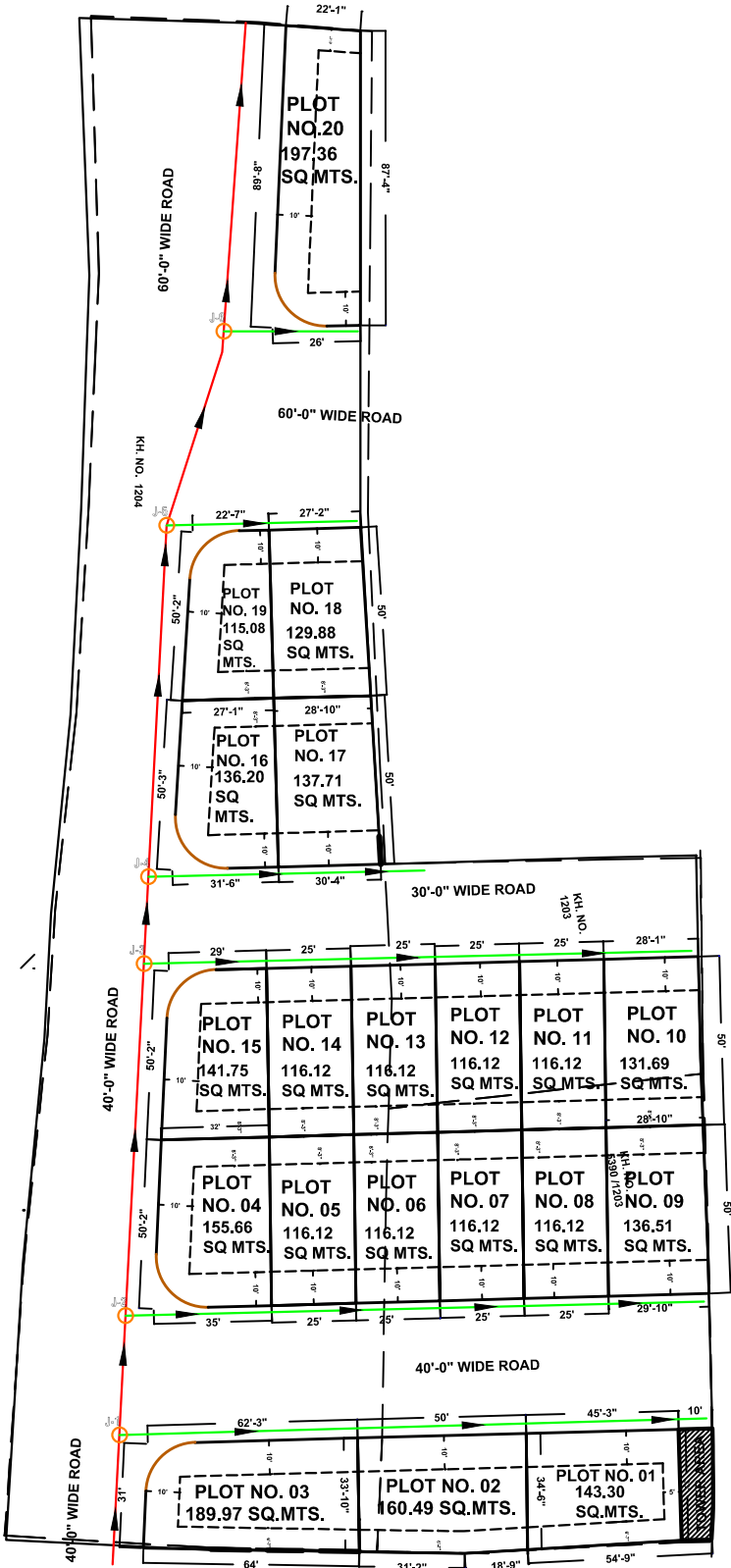


PROPOSED LAYOUT PLAN OF WATER SUPPLY

LAYOUT PLAN SHOWING PLOT ON (FOR RESIDENTIAL PURPOSE) FOR PLOT ON KH. NO. 1204, 1203, 5390/1203, SITUATED AT VILLAGE MAKARWALI, DIST. AJMER.



RESIDENTIAL PLOT'S AREA	
PLOT NO.	PLOT AREA SQ. MTS.
01	143.30
02	160.49
03	189.97
04	155.66
05	116.12
06	116.12
07	116.12
08	116.12
09	136.51
10	131.69
11	116.12
12	116.12
13	116.12
14	116.12
15	141.75
16	136.20
17	137.71
18	129.88
19	115.08
20	197.36
TOTAL= 2704.56 SQ. MTS.	



LAY OUT PLAN

NOTE:-

SACLE :- 1" = 40'-0"

- 1. PROPOSED SITE SHOWN IN RED
- 2. TOTAL AREA OF LAND = 6936.96 SQ.YDS. / 5800.00 SQ.MTS. = 100.00 %
- 3. PLOTED AREA = 3234.73 SQ.YDS. / 2704.56 SQ.MTS. = 46.63 %
- 4. TOWER AREA = 35.41 SQ.YDS. / 29.61 SQ.MTS. = 00.51 %
- 5. ROAD AREA = 3666.82 SQ.YDS. / 3065.83 SQ.MTS. = 52.86 %

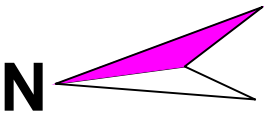
BELONGS TO :- 1. SHRI JAGADISH BAIRWA S/O SHRI ISHWAR LAL BAIRWA
2. SHRI MOHAN LAL DHILLIWAL S/O SHRI PUSHKAR NARAYAN DHILLIWAL

ER. RAHUL KUMAR
Membership Number AM-3029436
Chartered Engineer
KGR ENGINEERS AND APPRAISERS
PROP. ER. RAHUL KUMAR
CHARTERED ENGINEER

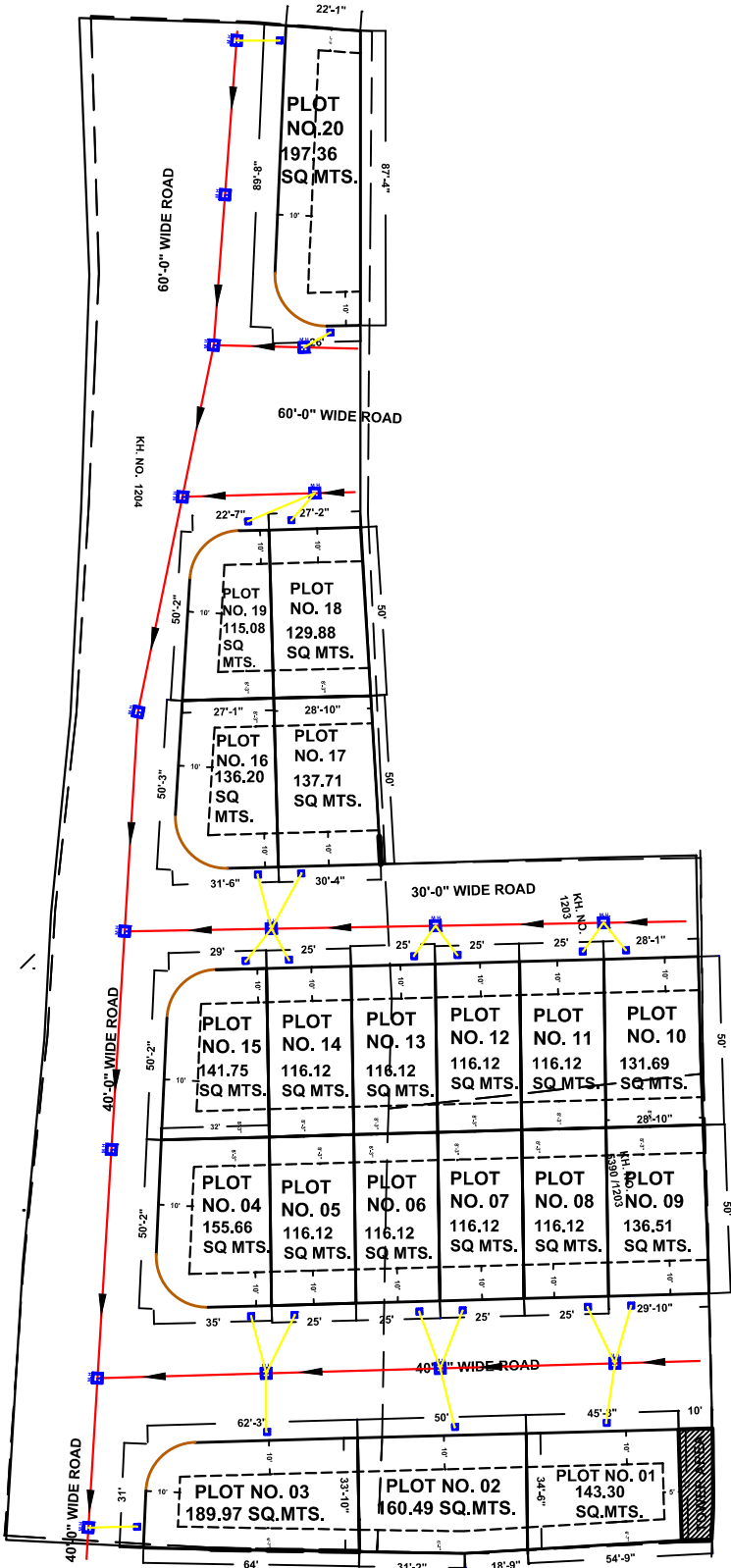
LEGEND	
	90MM PVC WATER PIPE LINE
	110 MM PVC WATER PIPE LINE
	JUNCTION

PROPOSED LAYOUT PLAN OF SANITATION (STORM WATER DRAINAGE SEWERAGE, STP, SOLID WATER DISPOSAL ETC.)

LAYOUT PLAN SHOWING PLOT ON (FOR RESIDENTIAL PURPOSE) FOR PLOT ON KH. NO. 1204, 1203, 5390/1203, SITUATED AT VILLAGE MAKARWALI, DIST. AJMER.



RESIDENTIAL PLOT'S AREA	
PLOT NO.	PLOT AREA SQ. MTS.
01	143.30
02	160.49
03	189.97
04	155.66
05	116.12
06	116.12
07	116.12
08	116.12
09	136.51
10	131.69
11	116.12
12	116.12
13	116.12
14	116.12
15	141.75
16	136.20
17	137.71
18	129.88
19	115.08
20	197.36
TOTAL= 2704.56 SQ. MTS.	



LAY OUT PLAN

NOTE:-

SACLE :- 1" = 40'-0"

- 1. PROPOSED SITE SHOWN IN RED
- 2. TOTAL AREA OF LAND = 6936.96 SQ.YDS. / 5800.00 SQ.MTS. = 100.00 %
- 3. PLOTED AREA = 3234.73 SQ.YDS. / 2704.56 SQ.MTS. = 46.63 %
- 4. TOWER AREA = 35.41 SQ.YDS. / 29.61 SQ.MTS. = 00.51 %
- 5. ROAD AREA = 3666.82 SQ.YDS. / 3065.83 SQ.MTS. = 52.86 %

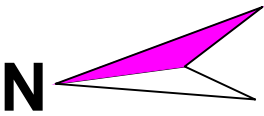


LEGEND	
	Sewer Main Hole
	House Connection Chamber
	200MM DWC SEWER PIPE LINE
	90MM PVC SEWER PIPE LINE

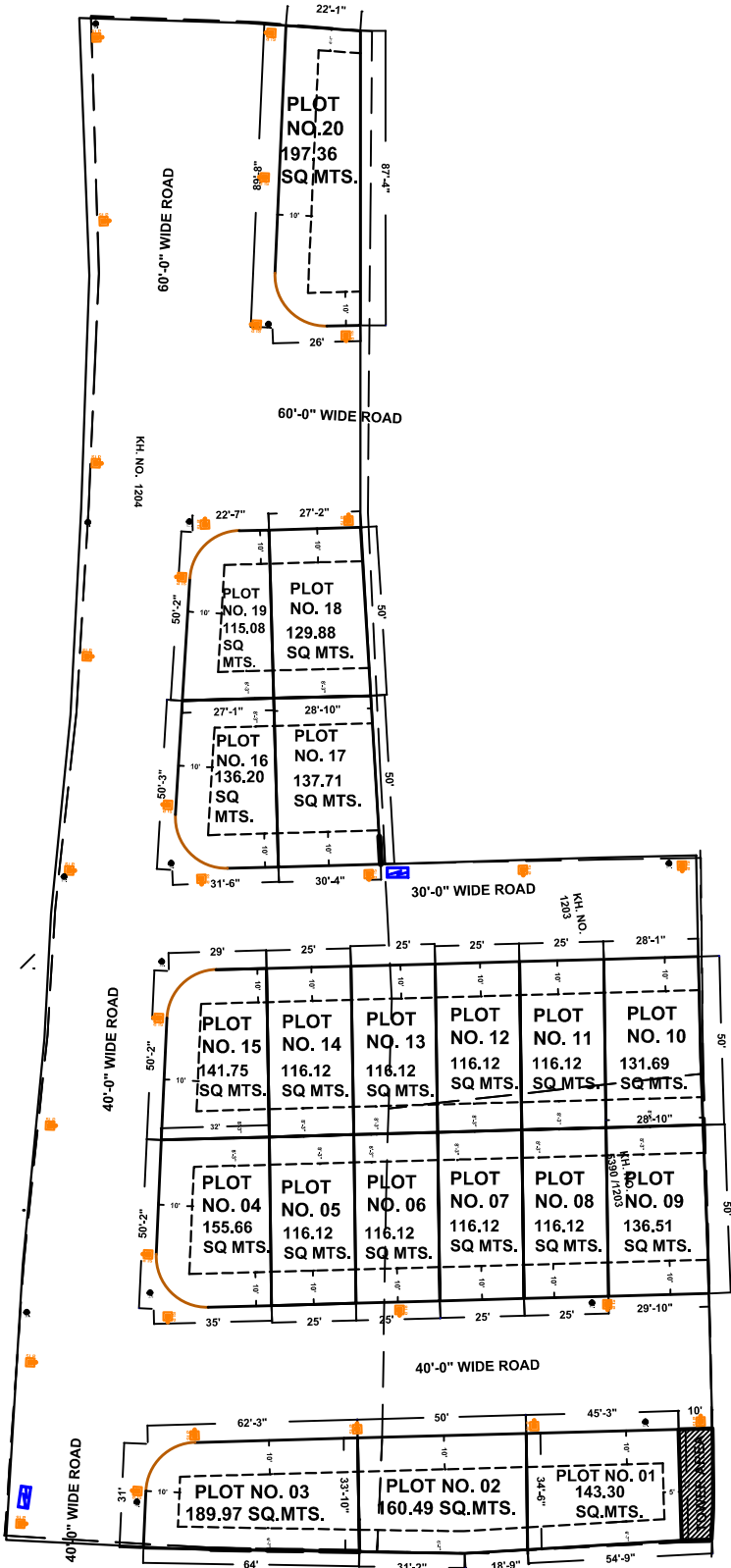
BELONGS TO :- 1. SHRI JAGADISH BAIRWA S/O SHRI ISHWAR LAL BAIRWA
2. SHRI MOHAN LAL DHILLIWAL S/O SHRI PUSHKAR NARAYAN DHILLIWAL

PROPOSED LAYOUT PLAN OF ELECTRIFICATION
(TRANSFORMER, SOLAR ENERGY ETC.)

LAYOUT PLAN SHOWING PLOT ON (FOR RESIDENTIAL PURPOSE) FOR PLOT ON KH. NO. 1204,
1203, 5390/1203, SITUATED AT VILLAGE MAKARWALI, DIST. AJMER.



RESIDENTIAL PLOT'S AREA	
PLOT NO.	PLOT AREA SQ. MTS.
01	143.30
02	160.49
03	189.97
04	155.66
05	116.12
06	116.12
07	116.12
08	116.12
09	136.51
10	131.69
11	116.12
12	116.12
13	116.12
14	116.12
15	141.75
16	136.20
17	137.71
18	129.88
19	115.08
20	197.36
TOTAL= 2704.56 SQ. MTS.	






LAY OUT PLAN

NOTE:- SACLE :- 1" = 40'-0"

1. PROPOSED SITE SHOWN IN RED
2. TOTAL AREA OF LAND = 6936.96 SQ.YDS. / 5800.00 SQ.MTS. = 100.00 %
3. PLOTED AREA = 3234.73 SQ.YDS. / 2704.56 SQ.MTS. = 46.63 %
4. TOWER AREA = 35.41 SQ.YDS. / 29.61 SQ.MTS. = 00.51 %
5. ROAD AREA = 3666.82 SQ.YDS. / 3065.83 SQ.MTS. = 52.86 %



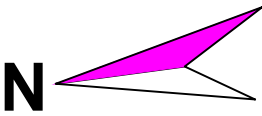
KGR ENGINEERS AND APPRAISERS
PROP. ER. RAHUL KUMAR
CHARTERED ENGINEER

LEGEND	
	STREET LIGHT POLE
	TRANSFORMER
	ELECTRICAL FEEDER

BELONGS TO :- 1. SHRI JAGADISH BAIRWA S/O SHRI ISHWAR LAL BAIRWA
2. SHRI MOHAN LAL DHILLIWAL S/O SHRI PUSHKAR NARAYAN DHILLIWAL

PROPOSED LAYOUT PLAN OF RAINWATER HARVESTING / RECHARGING

LAYOUT PLAN SHOWING PLOT ON (FOR RESIDENTIAL PURPOSE) FOR PLOT ON KH. NO. 1204, 1203, 5390/1203, SITUATED AT VILLAGE MAKARWALI, DIST. AJMER.



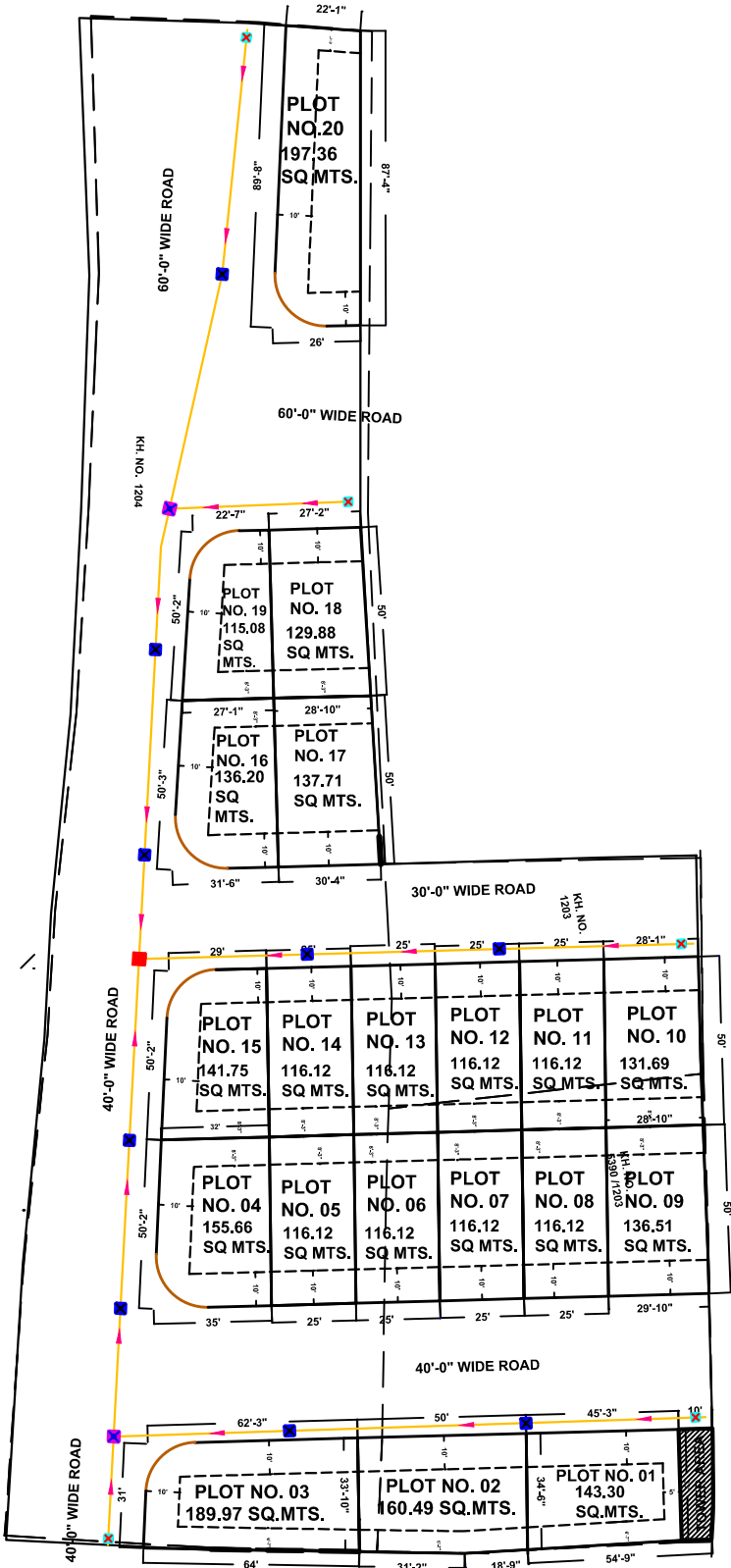
RESIDENTIAL PLOT'S AREA	
PLOT NO.	PLOT AREA SQ. MTS.
01	143.30
02	160.49
03	189.97
04	155.66
05	116.12
06	116.12
07	116.12
08	116.12
09	136.51
10	131.69
11	116.12
12	116.12
13	116.12
14	116.12
15	141.75
16	136.20
17	137.71
18	129.88
19	115.08
20	197.36
TOTAL= 2704.56 SQ. MTS.	

LAY OUT PLAN

NOTE:-

SACLE :- 1" = 40'-0"

1. PROPOSED SITE SHOWN IN RED
2. TOTAL AREA OF LAND = 6936.96 SQ.YDS. / 5800.00 SQ.MTS. = 100.00 %
3. PLOTED AREA = 3234.73 SQ.YDS. / 2704.56 SQ.MTS. = 46.63 %
4. TOWER AREA = 35.41 SQ.YDS. / 29.61 SQ.MTS. = 00.51 %
5. ROAD AREA = 3666.82 SQ.YDS. / 3065.83 SQ.MTS. = 52.86 %



ER. RAHUL KUMAR
Membership Number AM-3029436
Chartered Engineer
KGR ENGINEERS AND APPRAISERS
PROP. ER. RAHUL KUMAR
CHARTERED ENGINEER

LEGEND	
SYMBOLS	RELATION TO
	MANHOLE 450x450x450
	MANHOLE 450x450x600
	MANHOLE 450x450x900
	150mm uPVC PIPE
	Rainwater Harvesting Line Slope
	Rainwater Harvesting Pit

BELONGS TO :- 1. SHRI JAGADISH BAIRWA S/O SHRI ISHWAR LAL BAIRWA
2. SHRI MOHAN LAL DHILLIWAL S/O SHRI PUSHKAR NARAYAN DHILLIWAL