

LAYOUT PLAN OF RAIN WATER HARVESTING/ RECHARGING



AADITYA PRIME

FOR OFFICE USE ONLY

PROPOSED LAYOUT PLAN OF  
RESIDENTIAL COLONY  
SITUATED AT LINK ROAD DEVLI-ARAB  
ROAD TO THEGRA ROAD, BEHIND  
VINAYAK RESORT, KH. NO. 846 (A  
PART), 847 (A PART), 848, 849, 850.  
VILLAGE :-DEVLIARAB,  
TEH.:- LADPURA,DIST.:- KOTA(RAJ.)

DETAILS OF KHASRA NO.				
S. NO.	KH. NO.	AREA IN HECT.	AREA IN SQMT.	AREA IN SQFT.
1.	846(A PART)	0.1790	1790.515	19,272.94
2.	847(A PART)	0.2256	2256.70	24291.00
3.	848	0.29	2900.00	31215.34
4.	849	0.44	4400.00	47361.21
5.	850	0.55	5500.00	59201.51
TOTAL AREA		1.6846	16847.2	1,81,342.00

SCHEME AREA IN SQFT.= 1,81,342.0 SQFT

LAND ANALYSIS			
S. NO.	PARTICULAR	AREA IN SQFT.	%
1.	RESIDENTIAL	1,05,178.36	58 %
3.	I. COMM	3,626.84	2.00 %
4.	PARK+UTILITY	9067.10	5.00 %
5.	SW&P.U.+TOWER	905.00	0.50 %
6.	ROAD+OPEN	62564.70	34.50 %
	TOTAL	1,81342.00	100.00 %

1. NAME OF APPLICANT:-  
MR. MAHAVEER PRASAD SHARMA  
S/O LATE. SHREE  
SIGN. OF APPLICANT:-  
  
SIGN. OF APPLICANT:-  
2. NAME OF APPLICANT:-  
MRS. SHSHIKALA SHARMA  
W/O SHREE MAHAVEER PRASAD SHARMA.

DATE	SCALE:- 1"=60'
PATWARI	I. L.R.
TEHSILDAR	
D.T.P.	S.T.P.
SECRETARY	



# WATER SUPPLY LAYOUT PLAN



## AADITYA PRIME

FOR OFFICE USE ONLY

PROPOSED LAYOUT PLAN OF  
RESIDENTIAL COLONY  
SITUATED AT LINK ROAD DEVL-ARAB  
ROAD TO THEGRA ROAD, BEHIND  
VINAYAK RESORT, KH. NO. 846 (A  
PART), 847 (A PART), 848, 849, 850.  
VILLAGE :-DEVLIARAB,  
TEH.:- LADPURA,DIST.:- KOTA(RAJ.)

DETAILS OF KHASRA NO.				
S. NO.	KH. NO.	AREA IN HECT.	AREA IN SQMT.	AREA IN SQFT.
1.	846(A PART)	0.1790	1790.515	19,272.94
2.	847(A PART)	0.2256	2256.70	24291.00
3.	848	0.29	2900.00	31215.34
4.	849	0.44	4400.00	47361.21
5.	850	0.55	5500.00	59201.51
TOTAL AREA		1.6846	16847.2	1,81,342.00

SCHEME AREA IN SQFT.= 1,81,342.0 SQFT			
LAND ANALYSIS			
S. NO.	PARTICULAR	AREA IN SQFT.	%
1.	RESIDENTIAL	1,05,178.36	58 %
3.	I. COMM	3,626.84	2.00 %
4.	PARK+UTILITY	9067.10	5.00 %
5.	SW&P.U.+TOWER	905.00	0.50 %
6.	ROAD+OPEN	62564.70	34.50 %
	TOTAL	1,81,342.00	100.00 %



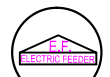
1. NAME OF APPLICANT:-  
MR. MAHAVEER PRASAD SHARMA  
S/O LATE. SHREE  
SIGN. OF APPLICANT:-  
SIGN. OF APPLICANT:-  
2. NAME OF APPLICANT:-  
MRS. SHSHIKALA SHARMA  
W/O SHREE MAHAVEER PRASAD SHARMA.

DATE	SCALE:- 1"=60'
PATWARI	I. L.R.
TEHSILDAR	
D.T.P.	S.T.P.
SECRETARY	



LAYOUT PLAN OF ELECTRIFICATION (TRANSFORMER, SOLAR ENERGY ETC.)

LEGEND

	STREET LIGHT POLE
	TRANSFORMER
	ELECTRICAL FEEDER



AADITYA PRIME

FOR OFFICE USE ONLY

PROPOSED LAYOUT PLAN OF  
RESIDENTIAL COLONY  
SITUATED AT LINK ROAD DEVLII-ARAB  
ROAD TO THEGRA ROAD, BEHIND  
VINAYAK RESORT, KH. NO. 846 (A  
PART), 847 (A PART), 848, 849, 850.  
VILLAGE :-DEVLIARAB,  
TEH.:- LADPURA,DIST.:- KOTA(RAJ.)

DETAILS OF KHASRA NO.

S. NO.	KH. NO.	AREA IN HECT.	AREA IN SQMT.	AREA IN SQFT.
1.	846(A PART)	0.1790	1790.515	19,272.94
2.	847(A PART)	0.2256	2256.70	24291.00
3.	848	0.29	2900.00	31215.34
4.	849	0.44	4400.00	47361.21
5.	850	0.55	5500.00	59201.51
TOTAL AREA		1.6846	16847.2	1,81,342.00

SCHEME AREA IN SQFT.= 1,81,342.0 SQFT

LAND ANALYSIS

S. NO.	PARTICULAR	AREA IN SQFT.	%
1.	RESIDENTIAL	1,05,178.36	58 %
3.	I. COMM	3,626.84	2.00 %
4.	PARK+UTILITY	9067.10	5.00 %
5.	SW&P.U.+TOWER	905.00	0.50 %
6.	ROAD+OPEN	62564.70	34.50 %
	TOTAL	1,81342.00	100.00 %

1. NAME OF APPLICANT:-  
MR. MAHAVEER PRASAD SHARMA  
S/O LATE. SHREE  
SIGN. OF APPLICANT:-  
  
SIGN. OF APPLICANT:-  
2. NAME OF APPLICANT:-  
MRS. SHSHIKALA SHARMA  
W/O SHREE MAHAVEER PRASAD SHARMA.

DATE	SCALE:- 1"=60'
PATWARI	I. L.R.
TEHSILDAR	
D.T.P.	S.T.P.
SECRETARY	



LAYOUT PLAN OF SANITATION (STORM WATER DRAINAGE SEWERAGE, STP, SOLID WATER DISPOSAL ETC.)



LEGEND	
	Sewer Main Hole
	House Connection Chamber
	200MM DWV SEWER PIPE LINE

AADITYA PRIME

FOR OFFICE USE ONLY

PROPOSED LAYOUT PLAN OF  
RESIDENTIAL COLONY  
SITUATED AT LINK ROAD DEVLII-ARAB  
ROAD TO THEGRA ROAD, BEHIND  
VINAYAK RESORT, KH. NO. 846 (A  
PART), 847 (A PART), 848, 849, 850.  
VILLAGE :-DEVLIARAB,  
TEH.:- LADPURA,DIST.:- KOTA(RAJ.)

DETAILS OF KHASRA NO.

S. NO.	KH. NO.	AREA IN HECT.	AREA IN SQMT.	AREA IN SQFT.
1.	846(A PART)	0.1790	1790.515	19,272.94
2.	847(A PART)	0.2256	2256.70	24291.00
3.	848	0.29	2900.00	31215.34
4.	849	0.44	4400.00	47361.21
5.	850	0.55	5500.00	59201.51
TOTAL AREA		1.6846	16847.2	1,81,342.00

SCHEME AREA IN SQFT.= 1,81,342.0 SQFT

LAND ANALYSIS

S. NO.	PARTICULAR	AREA IN SQFT.	%
1.	RESIDENTIAL	1,05,178.36	58 %
3.	I. COMM	3,626.84	2.00 %
4.	PARK+UTILITY	9067.10	5.00 %
5.	SW&P.U.+TOWER	905.00	0.50 %
6.	ROAD+OPEN	62564.70	34.50 %
	TOTAL	1,81,342.00	100.00 %

1. NAME OF APPLICANT:-  
MR. MAHAVEER PRASAD SHARMA  
S/O LATE. SHREE  
SIGN. OF APPLICANT:-  
  
SIGN. OF APPLICANT:-  
2. NAME OF APPLICANT:-  
MRS. SHSHIKALA SHARMA  
W/O SHREE MAHAVEER PRASAD SHARMA.

DATE	SCALE:- 1"=60'
PATWARI	I. L.R.
TEHSILDAR	
D.T.P.	S.T.P.
SECRETARY	