


PROPOSED LAY OUT PLAN SHOWING OF PLOT ON KH. NO. 1248,
SITUATED AT VILLAGE MAKARWALI, DIST. AJMER.
BELONGS TO :- 1. SMT. SANTRA DEVI W/O SHRI RAMPAL,
2. SMT. SOHNI DEVI W/O SHRI PANCHU

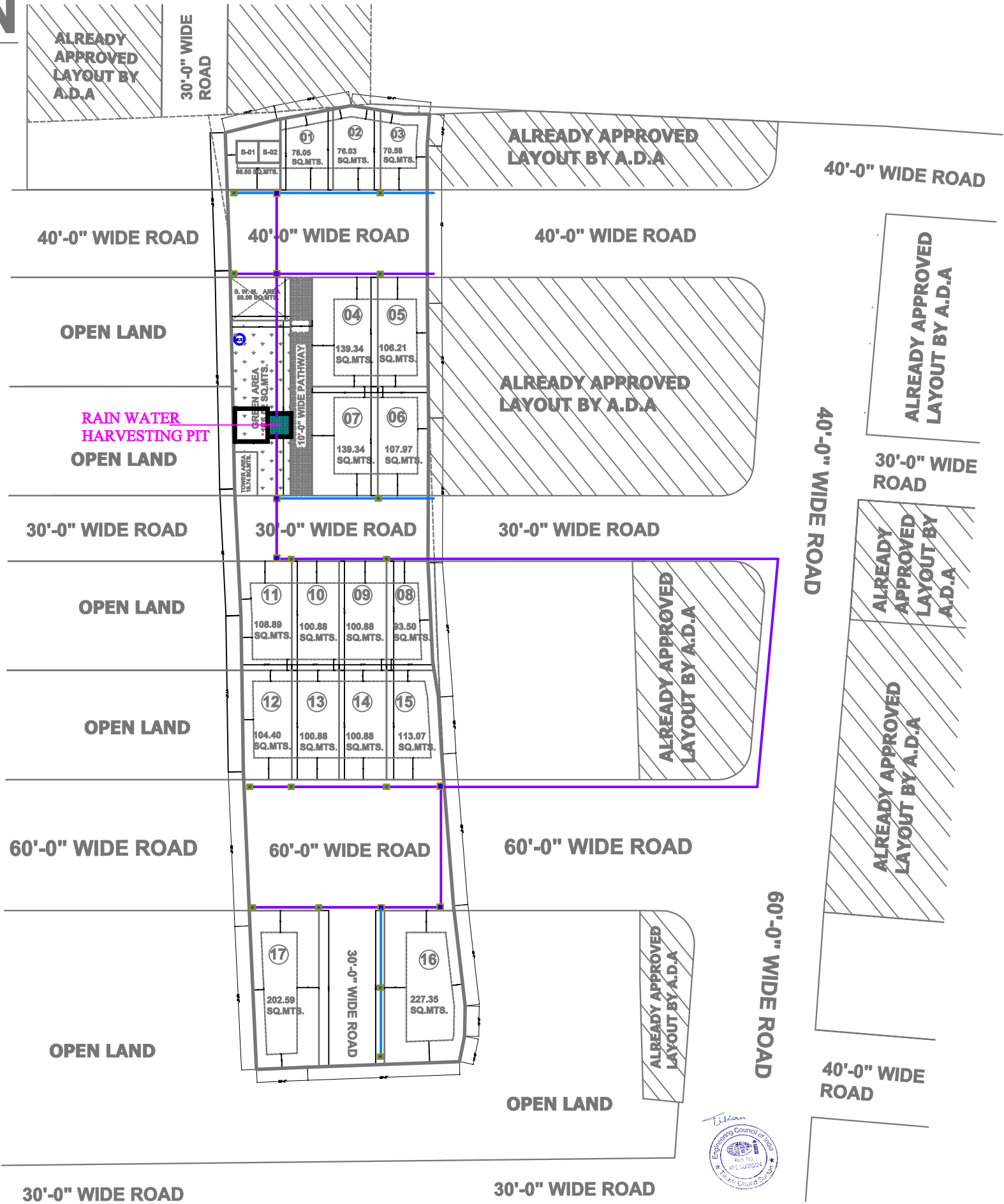
LAYOUT PLAN

SACLE :- 1" = 40'-0"



RESIDENTIAL PLOT'S AREA	
PLOT NO.	PLOT AREA SQ. MTS.
01	78.05
02	76.03
03	70.58
04	139.34
05	106.21
06	139.34
07	107.97
08	93.50
09	100.88
10	100.88
11	108.89
12	104.40
13	100.88
14	100.88
15	113.07
16	227.35
17	202.59
TOTAL = 1970.83 SQ. MTS.	

SYMBOL	DESCRIPTION
	RAIN WATER CHAMBER 600X600X600
	110 MM WASTE WATER PIPE 450X450X450
	150 MM RAIN WATER PIPE
	200 MM RAIN WATER PIPE
RAIN WATER HARVESTING PIT SECTION DETAILS PLAN	




NOTE:-

1. PROPOSED SITE SHOWN IN RED	
2. TOTAL LAND	= 4066.50 SQ.YDS. / 3400.00 SQ.MTS. = 100.00%
3. PLOTED AREA	= 2357.17 SQ.YDS. / 1970.83 SQ.MTS. = 57.96%
4. INFORMAL SHOP AREA	= 81.32 SQ.YDS. / 68.00 SQ.MTS. = 02.00%
5. ROAD AREA	= 1333.96 SQ.YDS. / 1115.33 SQ.MTS. = 32.80%
6. TOWER AREA	= 23.60 SQ.YDS. / 19.74 SQ.MTS. = 00.58%
7. GREEN AREA	= 210.52 SQ.YDS. / 176.02 SQ.MTS. = 05.18%
8. S.W.M AREA	= 59.89 SQ.YDS. / 50.08 SQ.MTS. = 01.48%

PROPOSED LAY OUT PLAN SHOWING OF PLOT ON KH. NO. 1248,
SITUATED AT VILLAGE MAKARWALI, DIST. AJMER.
BELONGS TO :- 1. SMT. SANTRA DEVI W/O SHRI RAMPAL,
2. SMT. SOHNI DEVI W/O SHRI PANCHU

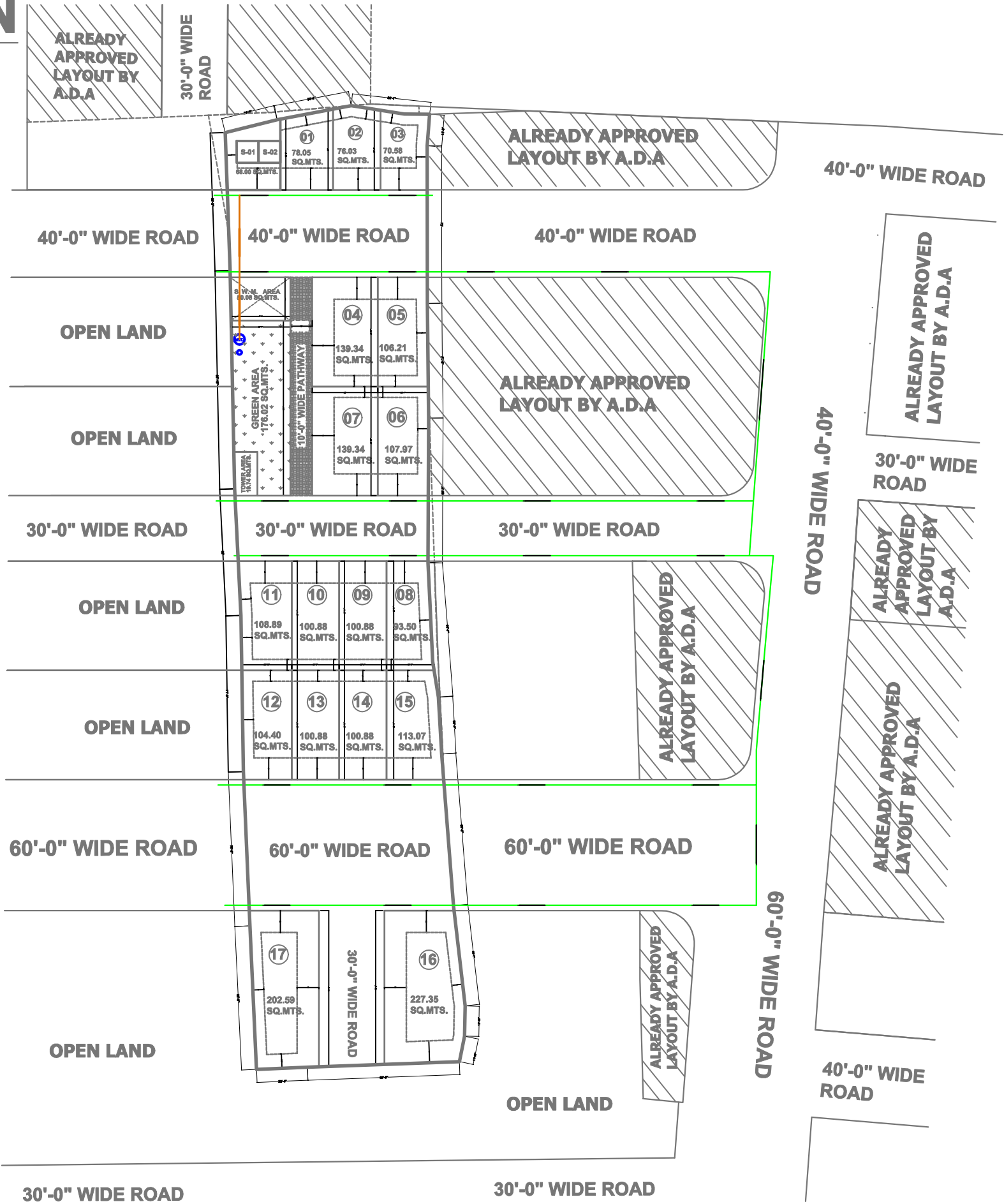
LAYOUT PLAN

SACLE :- 1" = 40'-0"



RESIDENTIAL PLOT'S AREA	
PLOT NO.	PLOT AREA SQ. MTS.
01	78.05
02	76.03
03	70.58
04	139.34
05	106.21
06	139.34
07	107.97
08	93.50
09	100.88
10	100.88
11	108.89
12	104.40
13	100.88
14	100.88
15	113.07
16	227.35
17	202.59
TOTAL = 1970.83 SQ. MTS.	

SYMBOL	DESCRIPTION
	160 mm PVC Water Pipe
	110 mm PVC Water Pipe
	Slope Flow Direction
	WATER TANK
	BORWELL/ BORING




NOTE:-

1. PROPOSED SITE SHOWN IN RED	
2. TOTAL LAND	= 4066.50 SQ.YDS. / 3400.00 SQ.MTS. = 100.00%
3. PLOTED AREA	= 2357.17 SQ.YDS. / 1970.83 SQ.MTS. = 57.96%
4. INFORMAL SHOP AREA	= 81.32 SQ.YDS. / 68.00 SQ.MTS. = 02.00%
5. ROAD AREA	= 1333.96 SQ.YDS. / 1115.33 SQ.MTS. = 32.80%
6. TOWER AREA	= 23.60 SQ.YDS. / 19.74 SQ.MTS. = 00.58%
7. GREEN AREA	= 210.52 SQ.YDS. / 176.02 SQ.MTS. = 05.18%
8. S.W.M AREA	= 59.89 SQ.YDS. / 50.08 SQ.MTS. = 01.48%

PROPOSED LAY OUT PLAN SHOWING OF PLOT ON KH. NO. 1248,
SITUATED AT VILLAGE MAKARWALI, DIST. AJMER.
BELONGS TO :- 1. SMT. SANTRA DEVI W/O SHRI RAMPAL,
2. SMT. SOHNI DEVI W/O SHRI PANCHU

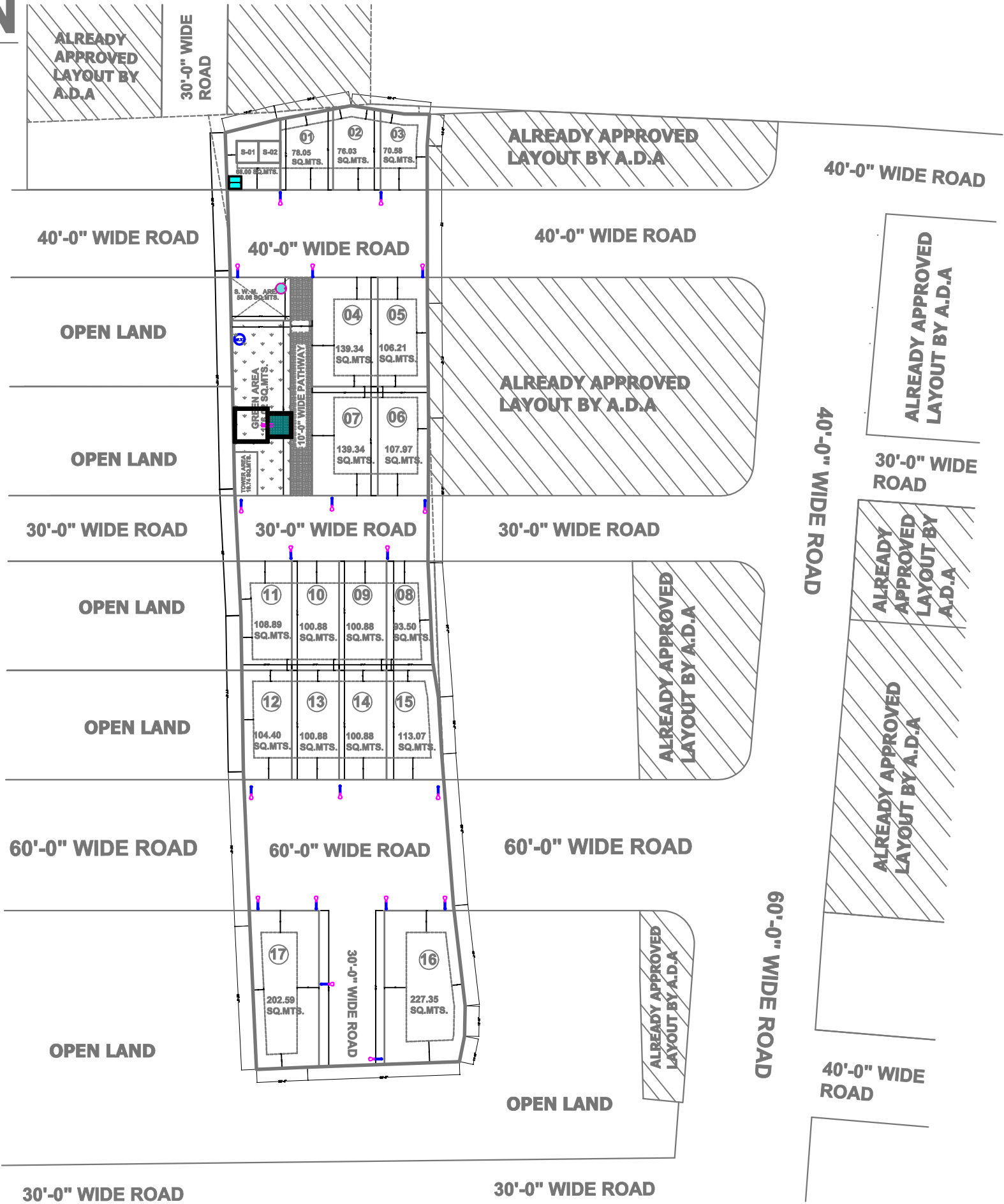
LAYOUT PLAN

SACLE :- 1" = 40'-0"



RESIDENTIAL PLOT'S AREA	
PLOT NO.	PLOT AREA SQ. MTS.
01	78.05
02	76.03
03	70.58
04	139.34
05	106.21
06	139.34
07	107.97
08	93.50
09	100.88
10	100.88
11	108.89
12	104.40
13	100.88
14	100.88
15	113.07
16	227.35
17	202.59
TOTAL = 1970.83 SQ. MTS.	

SYMBOL	DESCRIPTION
	STREET LIGHT
	TRANSFORMER



NOTE:-

1. PROPOSED SITE SHOWN IN RED	
2. TOTAL LAND	= 4066.50 SQ.YDS. / 3400.00 SQ.MTS. = 100.00%
3. PLOTED AREA	= 2357.17 SQ.YDS. / 1970.83 SQ.MTS. = 57.96%
4. INFORMAL SHOP AREA	= 81.32 SQ.YDS. / 68.00 SQ.MTS. = 02.00%
5. ROAD AREA	= 1333.96 SQ.YDS. / 1115.33 SQ.MTS. = 32.80%
6. TOWER AREA	= 23.60 SQ.YDS. / 19.74 SQ.MTS. = 00.58%
7. GREEN AREA	= 210.52 SQ.YDS. / 176.02 SQ.MTS. = 05.18%
8. S.W.M AREA	= 59.89 SQ.YDS. / 50.08 SQ.MTS. = 01.48%

PROPOSED LAY OUT PLAN SHOWING OF PLOT ON KH. NO. 1248,
SITUATED AT VILLAGE MAKARWALI, DIST. AJMER.
BELONGS TO :- 1. SMT. SANTRA DEVI W/O SHRI RAMPAL,
2. SMT. SOHNI DEVI W/O SHRI PANCHU