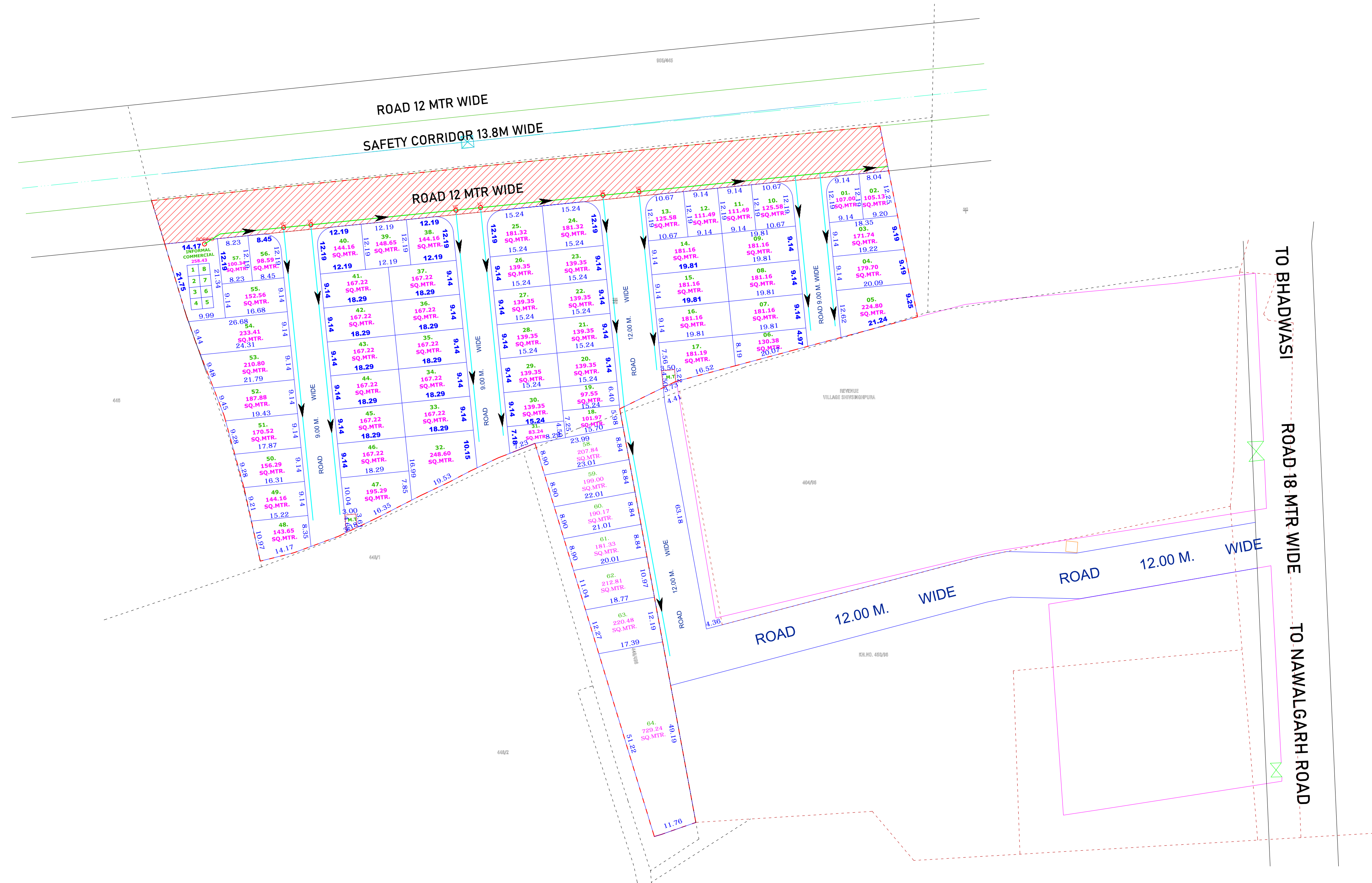



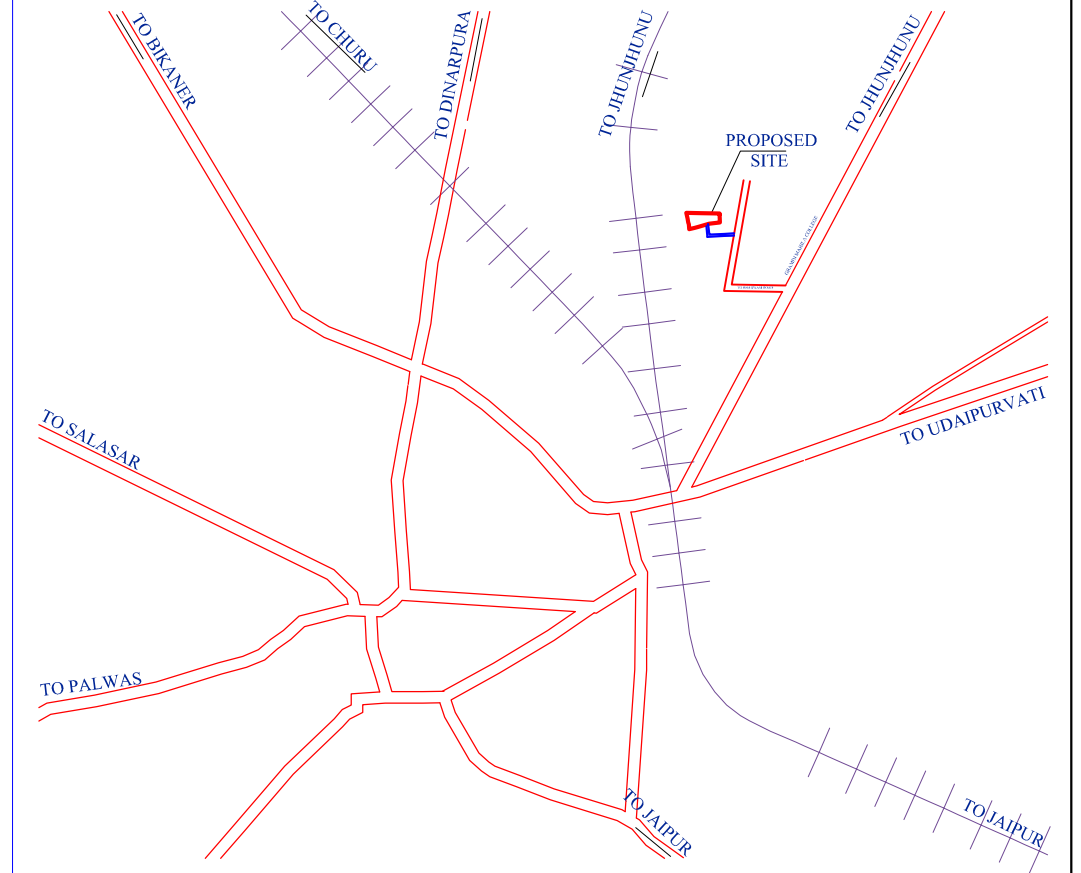
PROPOSED LAYOUT PLAN OF WATER SUPPLY

KISHAN VIHAR RESIDENTIAL SCHEME

LAYOUT PLAN OF KHASRA NO. 906/445,448/496, NEAR RADHA SWAMI SATSANG BHAWAN, BHADWASHI
REVENUE VILL. BHADWASHI TEH. SIKAR DIST. SIKAR (RAJ.)
FOR- 90A RESIDENTIAL SCHEME
APPLICANT :- 1. BHAGWAN SINGH S/O KISHANARAM 2. SAVITRI D/O GHIRDHARI



URBAN IMPROVEMENT TRUST SIKAR



KEY-PLAN Not To Scale

AREA ANALYSIS			
S.N.	LAND USE	AREA (sq.mtr.)	%
1.	RESIDENTIAL	10819.94	67.62%
2.	INFORMAL COMMERCIAL	0258.43	01.62%
3.	MOBILE TOWER	0025.90	00.16%
4.	SURRENDAR IN MASTER PLAN ROAD	2378.37	14.87 %
5.	ROAD	2517.36	15.73 %
	TOTAL	16000.00	100.00 %

SCHEME PLOTS DETAIL

1.	PARTICULARS	NO.
2.	RESIDENTIAL PLOT'S	64
3.	INFORMAL COMMERCIAL	8
4.	MOBILE TOWER	2

-----	SCHEME BOUNDARY
-----	KHASRA LINE
-----	PLOT BOUNDARY

NOTE : ALL DIMENSIONS ARE IN METER
SCALE-1 C.M. =10.0 MTR
TOTAL AREA IN KH. NO. 906/445 = 14000.00 SQ. MTR
TOTAL AREA IN KH. NO. 448/496 = 2000.00 SQ. MTR
TOTAL AREA FOR CONVERSION=16000.00 SQ. MTR

LEGEND

—	90MM PVC WATER PIPE LINE
—	110 MM PVC WATER PIPE LINE
○	VALVE CHAMBER
○	BORING



KGR ENGINEERS AND APPRAISERS
PROP. ER. RAHUL KUMAR
CHARTERED ENGINEER
P. No. +91 8955829798