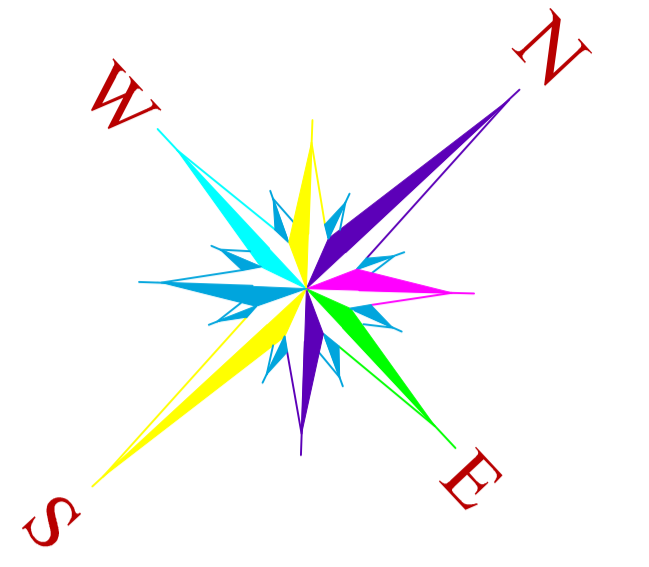


# "KANCHAN - VATIKA"

## LAY OUT PLAN OF KHASRA NO. 191 OF VILLAGE GUJRAWAS AT JODHPUR



SCALE:-1"=50'

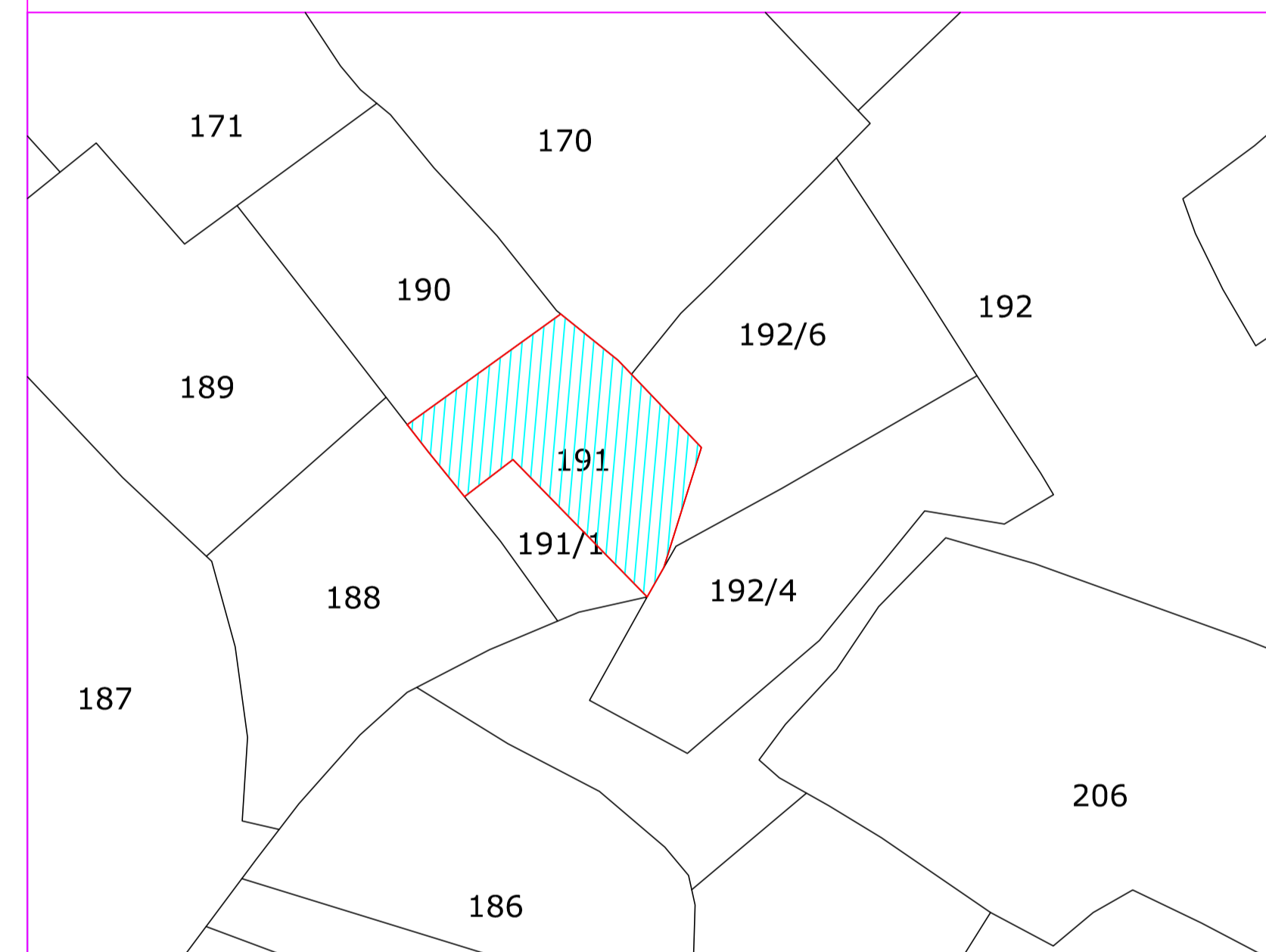
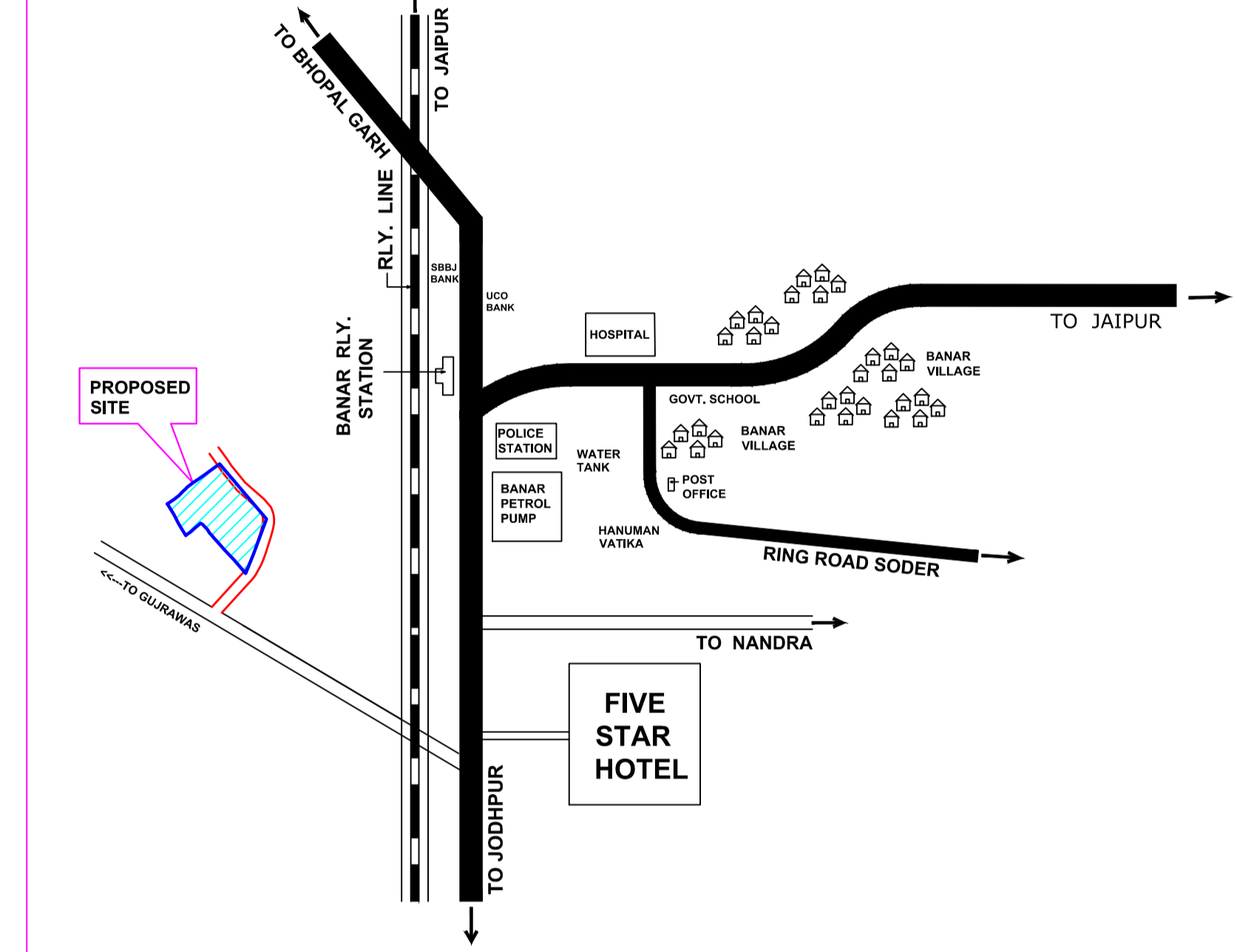


### LAND USES ANALYSIS

PLOTS	AREA in Sq.yd.	AREA OF %
TOTAL PLOT AREA	10014.51	59.98 %
PARK AREA	883.24	05.29 %
M.T./S.W.D. AREA	160.73	00.96 %
ROAD AREA	5639.53	33.77 %
TOTAL SCHEME AREA	16698.00	100.00 %

Area in Bigha. = 8 Bigha , 12 Bishwa , 10 Bishwansi

### KEY-PLAN



### LEGEND

SYMBOL	REMARK
---	C/L OF ROAD
---	KHASRA BOUNDARY
---	RASTA
---	B/T ROAD
---	ELE. POLE
---	PIPE LINE
---	DP

दिव्याजीत मारोथिया  
DIVYAJEET MAROTHIYA  
B. TECH (CIVIL)

**DRAWING TITLE -  
EXTERNAL SEWERAGE CHAMBER  
& PIPE ROUTE WITH SEPTIC TANK  
AND SOAK PIT PLAN**



MANHOLE FOR  
SOIL WASTE



SOIL WASTE PIPE  
SLOP 1:200