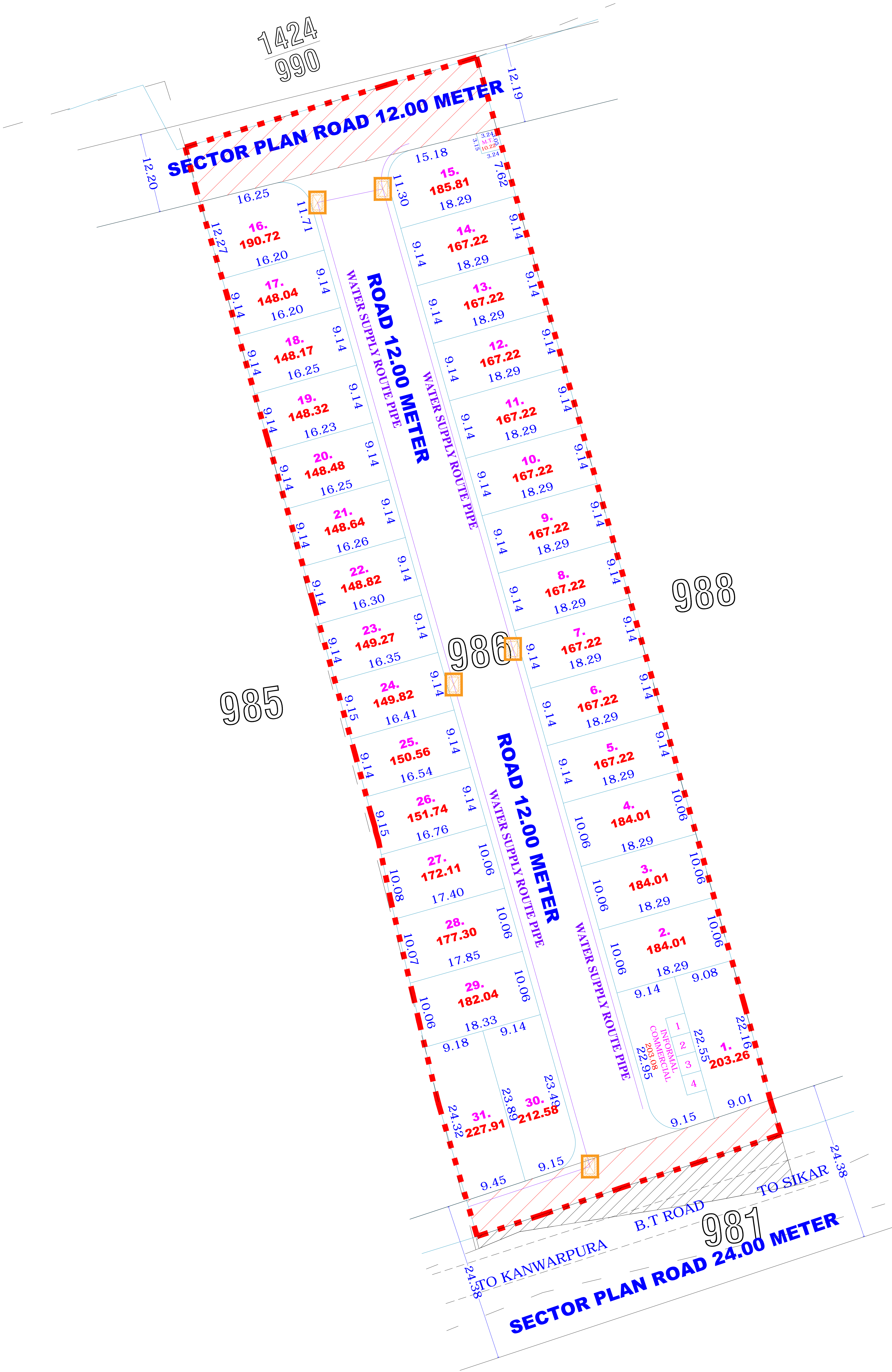

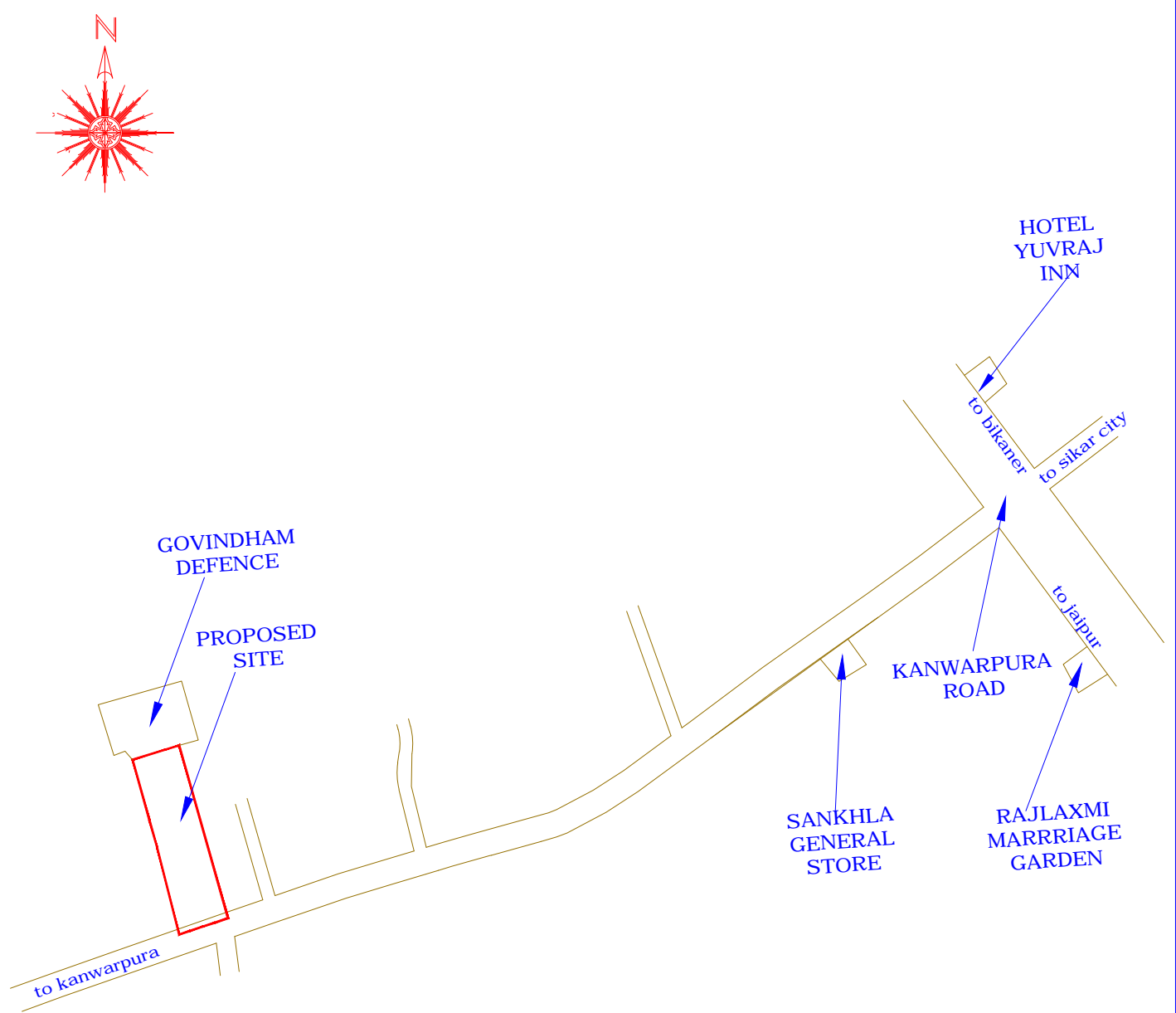


# SHIV COLONY RESIDENTIAL SCHEME

LAYOUT PLAN OF KHASRA NO.986, KANWARPURA ROAD,SIKAR  
REVENUE VILL. -NANI, TEH.- SIKAR GRAMIN, DIST. SIKAR (RAJ.)  
FOR- 90A AND RESIDENTIAL CONVERSION (SCHEME)  
APPLICANT:-GOKUL CHANDRA MEENA S/O PHOOLCHAND MEENA



URBAN IMPROVEMENT TRUST  
SIKAR



KEY-PLAN  
Not To Scale

AREA ANALYSIS			
	LAND USE	AREA (sq.mtr.)	%
S.N.	RESIDENTIAL	5267.83	64.64%
1.	INFORMAL COMMERCIAL	0203.08	02.49%
2.	MOBILE TOWER	0010.22	00.13%
3.	ROAD	1925.49	23.62%
4.	AREA SURRENDER IN MASTER/SECTOR PLAN ROAD	743.38	09.12%
5.	TOTAL	8150.00	100.00 %

SCHEME PLOTS DETAIL		
1.	PARTICULARS	NO.
2.	RESIDENTIAL PLOT'S	31
3.	INFORMAL COMMERCIAL	4
4.	MOBILE TOWER	1

■ ■ ■ ■ ■ ■ ■ ■	SCHEME BOUNDARY
— — — — —	KHASRA LINE
— — — — —	PLOT BOUNDARY
▨ ▨ ▨ ▨ ▨	ROAD SURRENDER IN FRONT

NOTE : ALL DIMENSIONS ARE IN METER  
SCALE-1 C.M. =6.0 MTR

योजना का नाम .....का ले-आउट  
आज दिनांक .....को लेआउट प्लान  
कमेटी द्वारा सर्वसम्मति से अनुमोदित किया गया।

दिव्याजीत मारोथिया  
DIVYAJEET MAROTHIYA  
B. TECH (CIVIL)

DRAWING TITLE - EXTERNAL WATER SUPPLY LINE WITH VALVE CHAMBER & U.G. WATER TANK	
	VALVE CHAMBER
	AUTO AIR RELEASE VALVE
	WATER SUPPLY ROUTE PIPE 110 MM DIA

TOTAL AREA IN KH. NO. 986 =8400.00 SQ. MTR
LAND NOT AVAILABLE AT SITE IN POSSESSION =250.00 SQ. MTR
AREA FOR CONVERSION=8150.00 SQ. MTR