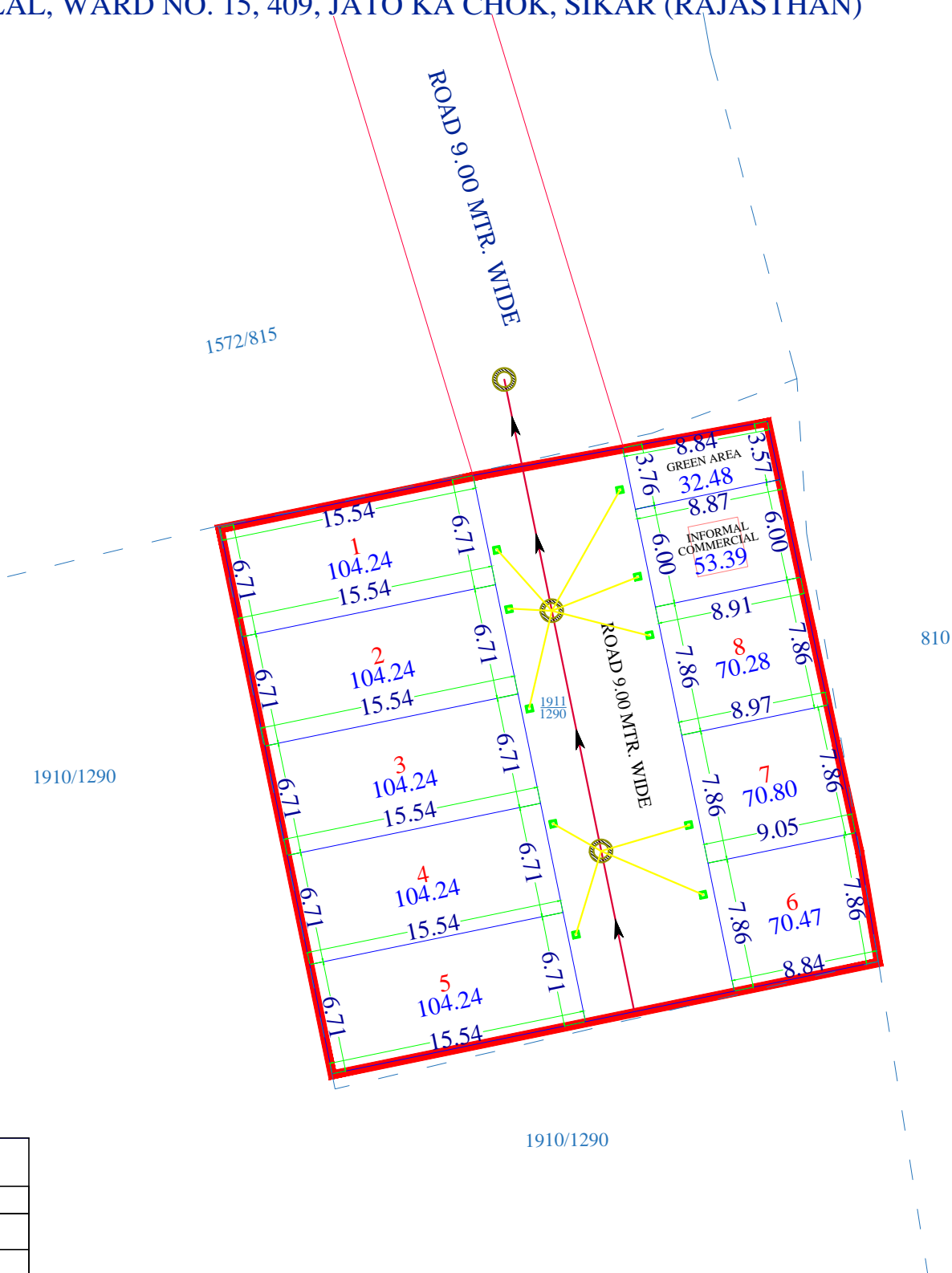


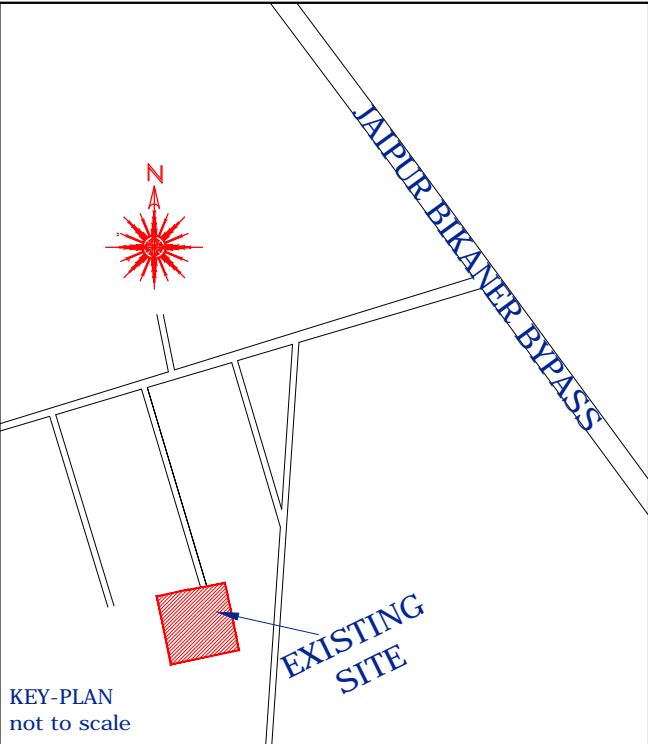
PROPOSED LAYOUT PLAN OF SANITATION (STORM WATER DRAINAGE SEWERAGE , STP, SOLID WATER DISPOSAL ETC.)

TRIVENI NAGAR -2

LAYOUT PLAN OF KHASRA No. 1911/1290, AT REVENUE VILL. NANI, DIST. SIKAR (RAJ.)  
PURPOSE :- RESIDENTIAL SCHEME  
APPLICANT :- SANTOSH DEVI W/o MADAN LAL, WARD NO. 15, 409, JATO KA CHOK, SIKAR (RAJASTHAN)





LEGEND	
SYMBOL	DESCRIPTION
	Ø 200 MM DIA SEWER PIPE
	Ø 160 MM DIA SEWER PIPE
	HOUSE SOIL CHAMBER (600X600MM)
	Ø 900 MM DIA CIRCULAR MANHOLE



SURVEY WISE LAND USE DETAILS			
S. No.	LAND USE	AREA (Sq. Mtrs.)	Percent
1.	Residential	732.74	65.19
2.	Road	305.40	27.17
3.	Green Area	32.47	02.89
4.	INFORMAL COMM.	53.39	04.75
Total Area		1124.00	100.00

SCHEME PLOTS DETAIL		
1.	PLOTS	NO.
2.	RESIDENTIAL	08
3.	INFORMAL COMMERCIAL	01
3.	GREEN AREA	01

SCALE - 1CM= 2.5 MTR.	
	SCHEME BOUNDARY
	KHASRA LINE
	PLOT BOUNDARY
NOTE: ALL DIMENSIONS ARE IN METER	



KGR ENGINEERS AND APPRAISERS  
PROP. ER. RAHUL KUMAR  
CHARTERED ENGINEER