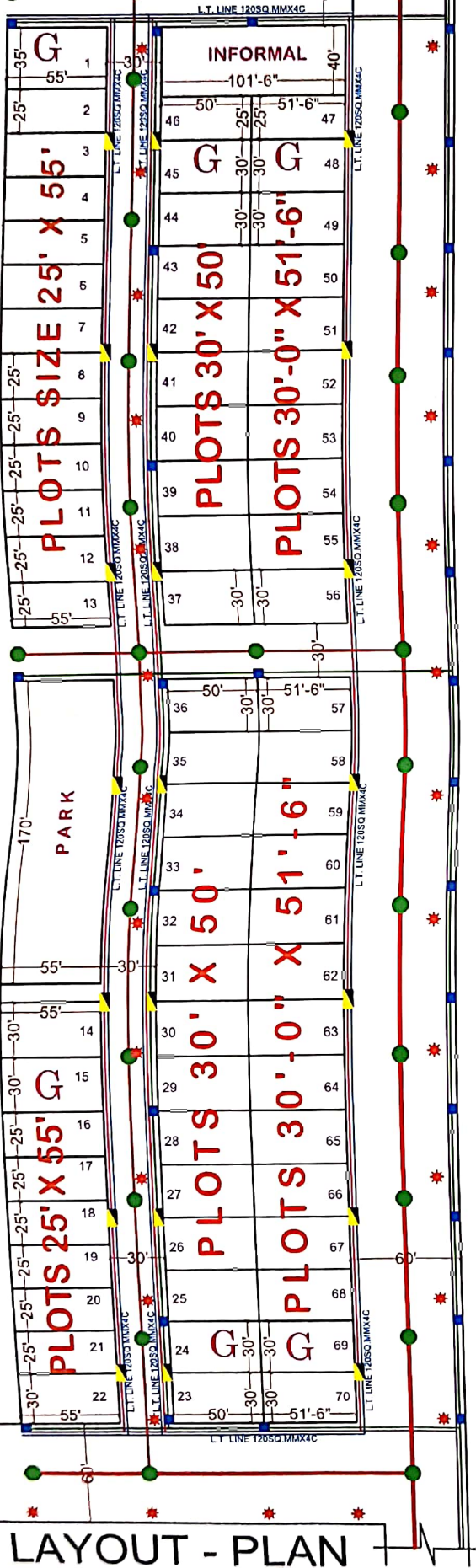


SQUARE NO. 33 CHAK 6 Z

SQUARE NO. 16  
CHAK 6 Z












LAYOUT - PLAN

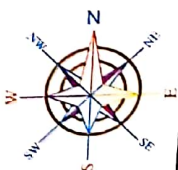
Kings Sadainder Avenue G-Block

Drawings-  
Water Supply  
Rain Water Harvesting  
Electrical  
Sewerage

  
Er. Mukesh Kumar Verma  
Consultant Engineer (B.Tech Civil)  
Layout Planning, Building Planning  
Land Surveyor

#### REFERENCE :-

1. SEWAR LINE :- 
2. SEWAR CHAMBER :- 
3. WATER SUPPLY LINE :- 
4. WATER SUPPLY MAIN LINE :- 
5. WATER HARVESTING LINE :- 
6. WATER HARVESTING CHAMBER :- 
7. L.T. LINE 120MMX4C :- 
8. STREET LIGHT 16MMX4C :- 
9. DISTRIBUTION BOARD :- 



PROPOSED LAYOUT PLAN FOR SEWAR LINE , WATER  
HARVESTING WATER SUPPLY LINE & ELECTRIC LINE  
IN KILLA NO. 24,25(EACH PART) SQUARE NO. 16 & KILLA NO.  
4,7,14,17,24,25(EACH PART) 5,6,15,16 SQUARE NO. 33 CHAK  
6 Z AT Teh.& Dist. SRI GANGANAGAR RAJASTHAN

