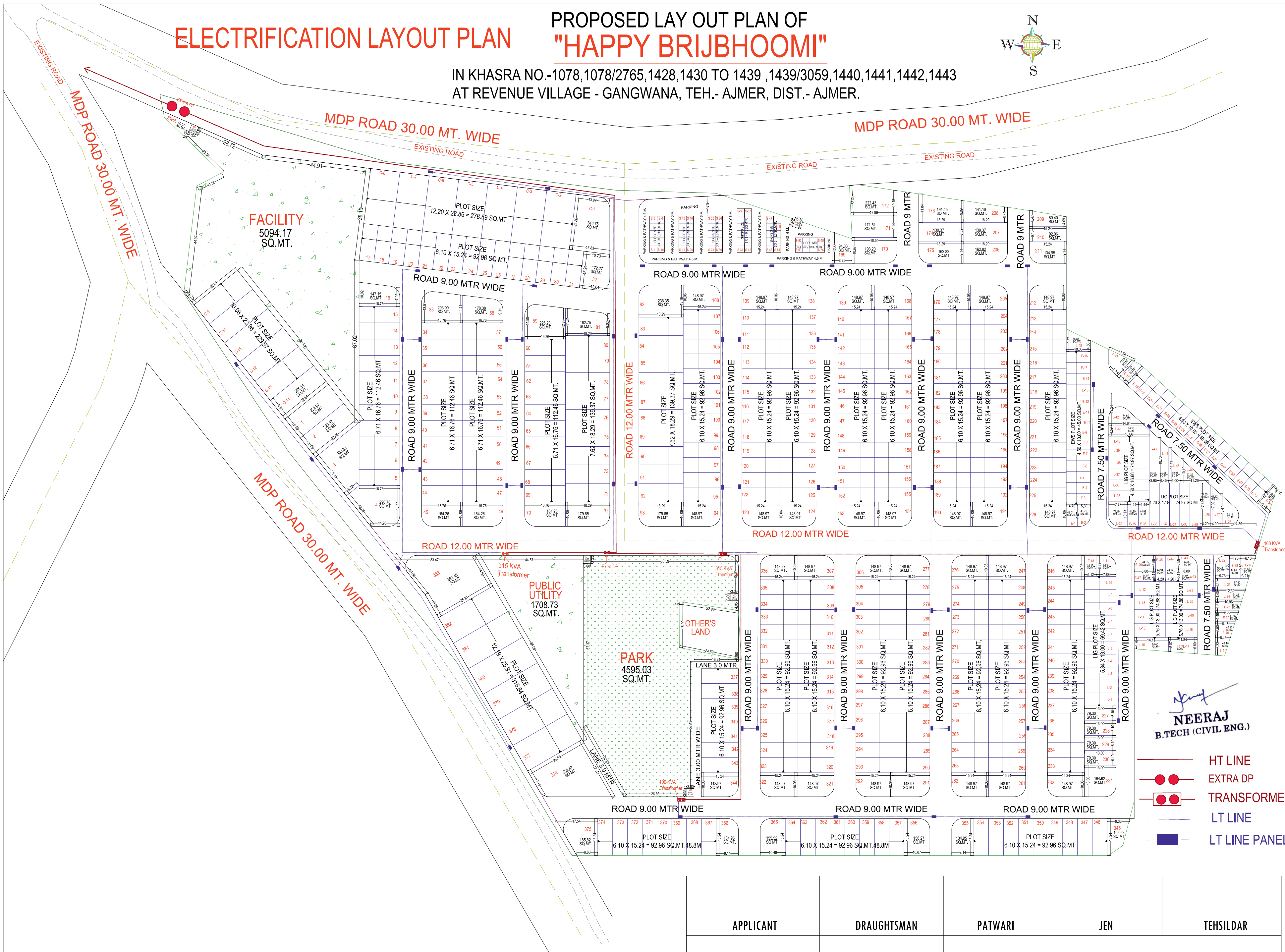



ELECTRIFICATION LAYOUT PLAN

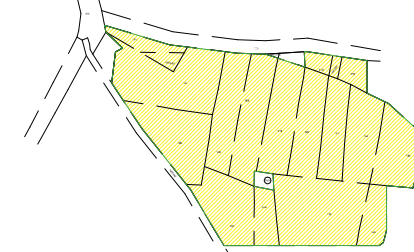
PROPOSED LAY OUT PLAN OF
"HAPPY BRIJBHOOMI"

IN KHASRA NO.-1078,1078/2765,1428,1430 TO 1439 ,1439/3059,1440,1441,1442,1443
AT REVENUE VILLAGE - GANGWANA, TEH.- AJMER, DIST.- AJMER.

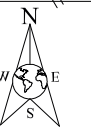


अ.वि.प्रा.

खसरा मानचित्र



दिशा सूचक

मास्टर विकास योजना 2025 के अनुसार भू
उपयोग

आवासीय भूखण्डों की निर्माण स्थिति :-

- कुल आवासीय भूखण्ड = 383
- कुल EWS भूखण्ड = E-48
- कुल LIG भूखण्ड = L-48
- वाणिज्य खुदरा भूखण्ड = C-14
- खुदरा भूखण्ड = S-59

AREA ANALYSIS :-

S.No.	LAND USED	AREA IN (SQ.MTR.)	(%)
1.	RESIDENTIAL	44112.00	48.00 %
2.	EWS/LIG	5514.00	06.00 %
3.	COMMERCIAL	3676.00	04.00 %
4.	RETAIL	1838.00	02.00 %
TOTAL =(1 TO 4)		55140.00	60.00 %
5.	PARK	4595.03	05.00 %
6.	SWM.	50.01	0.05 %
7.	M.T.	40.00	0.04 %
8.	P.U.	10.03	0.01 %
9.	FACILITY	5094.17	5.54 %
10.	PUBLIC UTILITY	1708.73	1.86 %
11.	ROAD 30 MTR	2507.87	2.73 %
12.	ROAD	22754.16	24.77 %
TOTAL =(5 TO 12)		36760.00	40.00 %
SCHEME AREA		91900.00	100.00 %
		09.19 HECT.	

योजना का नाम:- PROPOSED LAY OUT PLAN OF
"HAPPY BRIJBHOOMI"
IN KHASRA NO.-1078,1078/2765,1428,1430 TO 1439 ,1439/3059,1440,1441,1442,1443
AT REVENUE VILLAGE - GANGWANA, TEH.- AJMER, DIST.- AJMER.

जोन संख्या =

पैमाना :- 1:750

सहायक नगर नियोजक	अति.सहायक नगर नियोजक	वरिष्ठ नगर नियोजक
---------------------	-------------------------	----------------------

अजमेर विकास प्राधिकरण

CONSULTANT :-



APPLICANT	DRAUGHTSMAN	PATWARI	JEN	TEHSILDAR
ARCHITECT	ATP	DIR.PLAN	DEPUTY COMMISSIONER	