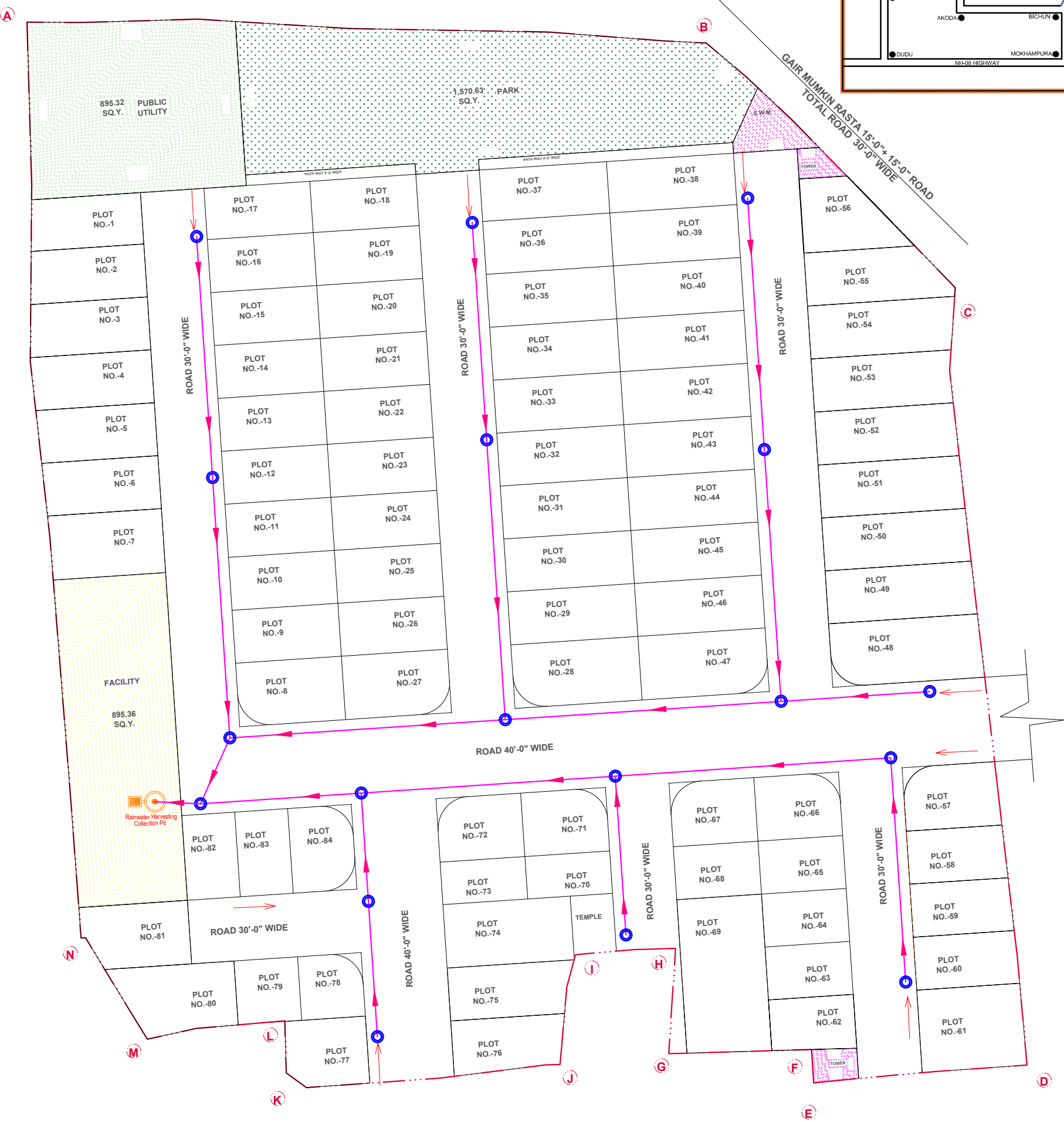
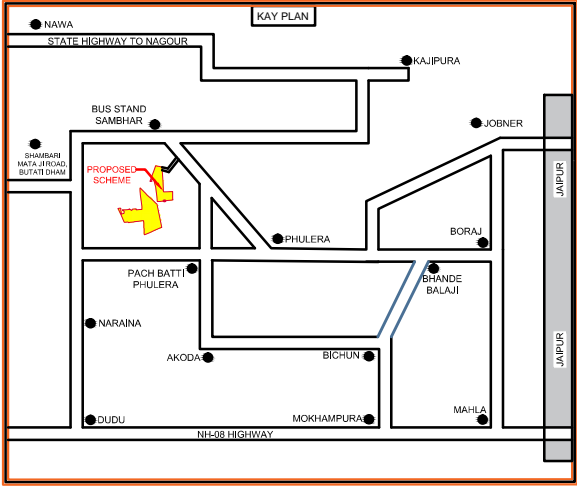


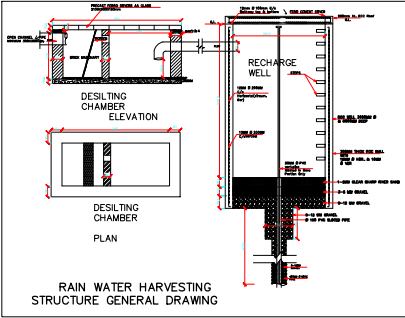
PROPOSED LAYOUT PLAN OF RAINWATER HARVESTING / RECHARGING

मनसुख रियल्टी ( शौर्य नगर -4)

KH. NO.- 1382, 1382/2244 AT SAMBHAR LAKE, JAIPUR (RAJ.)



LEGEND	
	INTERNAL DIA 0.650m IC CHAMBER
	150mm uPVC PIPE
	Rainwater Harvesting Collection Pit
	Surface Flow Direction
	Rainwater Harvesting Line Slope



AREA-		
PARTICULARS	AREA (SQ.Y.)	%
RESIDENTIAL AREA	12,783.5 SQ.Y.	57.11%
PARK AREA	1570.63 SQ.Y.	7.02%
FACILITY AREA	895.36 SQ.Y.	4.00%
TEMPLE AREA	61.15 SQ.Y.	0.27%
PUBLIC UTILITY AREA	895.32 SQ.Y.	4.00%
TOWER & S.W.M. AREA	133.62 SQ.Y.	0.60%
ROAD AREA	6,043.36 SQ.Y.	27.00%
TOTAL AREA	22,382.94 SQ.Y.	100.00%
LOCATION KHASRA NO.- 1382, 1382/2244 SAMBHAR LAKE, DIST. JAIPUR (RAJ.)		
AGENCY MUNICIPAL BOARD OF SAMBHAR LAKE		